

# **PUBLIC LIBRARY STATISTICS 2016-17**

PUBLIC LIBRARY SERVICES  
IN NEW SOUTH WALES

Prepared by  
Kathy Morrison

[www.sl.nsw.gov.au](http://www.sl.nsw.gov.au)



STATE LIBRARY®  
NEW SOUTH WALES

State Library of New South Wales  
October 2018  
ISSN 1323-6784

P&D-5256-10/2018

Printed by TBC  
Cover: Ball & Doggett Sovereign A2 Silk 350 gsm  
Text: Ball & Doggett Kaskad Wheatear Yellow 100 gsm, Spicers Pacesetter Laser Recycled 100 gsm

# Contents

|  | <b>Page</b> |
|--|-------------|
| <b>NSW.net Highlights 2016/17</b>                      |             |
| <b>NSW Public Libraries Highlights 2016/17</b>         |             |
| <b>Executive Summary</b>                               | <b>vii</b>  |
| <b>Notes to Public Library Statistics</b>              | <b>xvii</b> |
| <b>Summary Statistics for 2001/02–2016/17</b>          | <b>xxii</b> |
| <br><b>Table</b>                                       |             |
| <b>1 Expenditure and Subsidy: By Councils</b>          |             |
| Summary  | 1           |
| Expenditure and Subsidy                                | 2           |
| 1a Voted Expenditure, Subsidy and Local Priority Grant | 6           |
| 1b Expenditure and Subsidy: By Councils — Summaries    | 9           |
| 1c Expenditure and Subsidy: By Library Service         | 10          |
| 1d Expenditure on Library Material: By Library Service | 12          |
| <br>   |             |
| <b>2 Circulation 2016/17</b>                           | <b>15</b>   |
| 2a Circulation Breakdown by Format                     | 16          |
| 2b Circulation: Books by Category                      | 18          |
| 2c Circulation of Non-Book Material                    | 20          |
| 2d Circulation of Separate Collections                 | 24          |
| 2e Circulation by Council                              | 27          |
| <br>   |             |
| <b>3 Total Stock as at 2017</b>                        | <b>28</b>   |
| 3a Total Bookstock                                     | 30          |
| 3b Total of Non-Book Material                          | 32          |
| 3c Total Serials                                       | 36          |
| 3d Separate Collections                                | 38          |
| 3e Acquisitions and Discards                           | 40          |
| <br>   |             |
| <b>4 Registered Borrowers at June 2017</b>             | <b>42</b>   |
| 4a Non-Resident Members by Council                     | 45          |
| 5 Service Points and Hours of Opening                  | 46          |
| 5a Service Points and Hours of Opening                 | 48          |
| 6 Full-time/Part-time Library Staff                    | 50          |
| 7 Regional and Joint Library Services                  | 52          |
| 8 Summary of Comparative Statistics                    | 54          |
| 9 Population   | 55          |
| <br>   |             |
| <b>10 Total Expenditure 2016/17</b>                    | <b>56</b>   |
| 10a Expenditure Per Capita                             | 57          |
| 10b Expenditure on Salaries Per Capita                 | 58          |
| 10c Expenditure on Library Material Per Capita         | 59          |
| <br>   |             |
| <b>11 Library Material as at June 2017</b>             | <b>60</b>   |
| 11a Library Material Per Capita                        | 61          |
| 11b Average Cost of Library Material                   | 62          |

|     |  |    |
|-----|--|----|
| 11c | Age of Library Material                                  | 63 |
| 12  | Adult Fiction  | 64 |
| 13  | Adult Periodical Titles                                  | 65 |
| 14  | <b>Acquisitions 2016/17</b>                              | 66 |
| 14a | Acquisitions Per Capita                                  | 67 |
| 15  | <b>Discards as % of Acquisitions</b>                     | 68 |
| 15a | Discards as % of Total Stock                             | 69 |
| 16  | <b>Circulation of Library Materials 2016/17</b>          | 70 |
| 16a | Circulation Per Capita                                   | 71 |
| 16b | Turnover of Stock  | 72 |
| 16c | Circulation Per Staff Member                             | 73 |
| 17  | <b>Total Staff at June 2017</b>                          | 74 |
| 17a | Population Per Staff Member                              | 75 |
| 17b | Total Qualified Staff                                    | 76 |
| 17c | Population Per Qualified Staff Member                    | 77 |
| 18  | <b>Document Delivery</b>                                 | 78 |
| 19  | <b>Library Visits</b>                                    | 80 |
| 20  | <b>Internet Access for the Public</b>                    | 82 |
| 21  | <b>Total Information &amp; Customer Service Requests</b> | 84 |
| 22  | <b>Library Programs</b>                                  | 86 |
| 23  | <b>Website Visits</b>                                    | 88 |

## Public Library Statistics 2016/17 - Executive Summary

The State Library of NSW collects public library statistics in support of the Library Council of NSW's duty to make careful inquiry into the administration and management of local libraries provided by local authorities which have adopted the Library Act 1939 (s5 Library Act 1939).

All NSW local government authorities (councils) have adopted the *Library Act 1939*, and all but one provide public library services to their communities.

In 2016/17 there were 90\* library services, (following council mergers in May 2016), including stand-alone libraries and regional or joint libraries where up to 10 local councils have entered into a written agreement to provide combined services.

There were 368 library buildings. In addition there were also 58 deposit stations/other service outlets, 24 administration/specialist service points and 21 mobile libraries operated by the library services, providing services to remote and isolated communities (figures as at June 2017).

NSW public library statistical measures have been gathered, collated and published by the State Library of New South Wales since 1973. The annual public library financial and statistical data, along with our research into services and trends, represents a significant body of information that assists the development of policy and practice advice.

This issue of *Public Library Statistics* has been produced from the reports provided to the State Library of New South Wales by local councils for the period July 2016 to June 2017.

A comparison of a number of measures collected over the last 40 years demonstrates the ongoing evolution of local public library services in New South Wales. A selection of graphs and tables demonstrating these developments follows. Some observations on NSW public library trends include:

### *High usage of facilities and collections:*

- Physical visits to public libraries were 35 million in 2016/17.
- Loans of collection items were 41.25 million in 2016/17.

### *Internet use and online services have experienced extremely high growth over a relatively short period:*

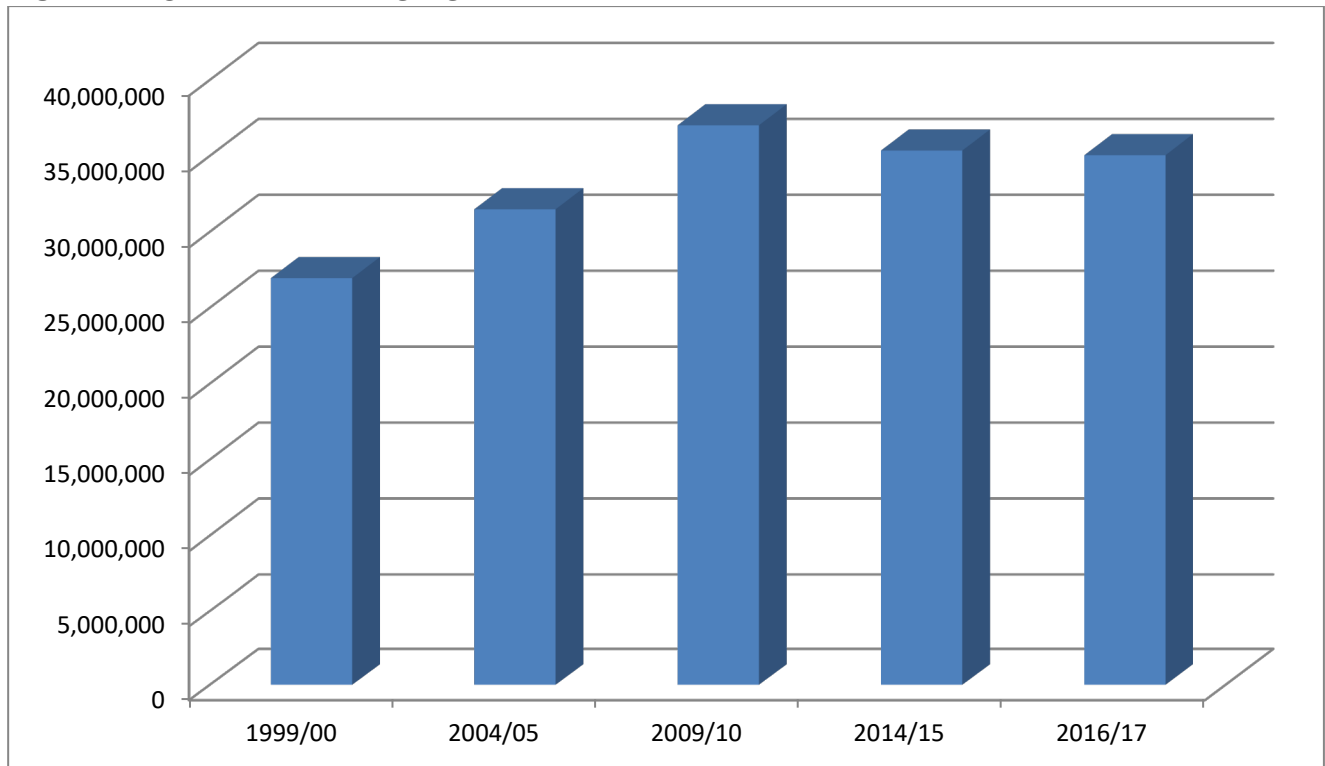
- Virtual visits to public library websites were 13.2 million in 2016/17.
- Internet bookings in public libraries (including Wi-Fi) were 11.38 million in 2016/17. Wi-Fi sessions account for the majority of bookings.
- There were 996,261 ebook loans, an increase of 75% from 2012/13 to 2016/17.

Detailed tables comparing many measures follow. Please contact the State Library for further information.

Cameron Morley  
Manager, Public Library Services  
State Library of NSW  
October 2018

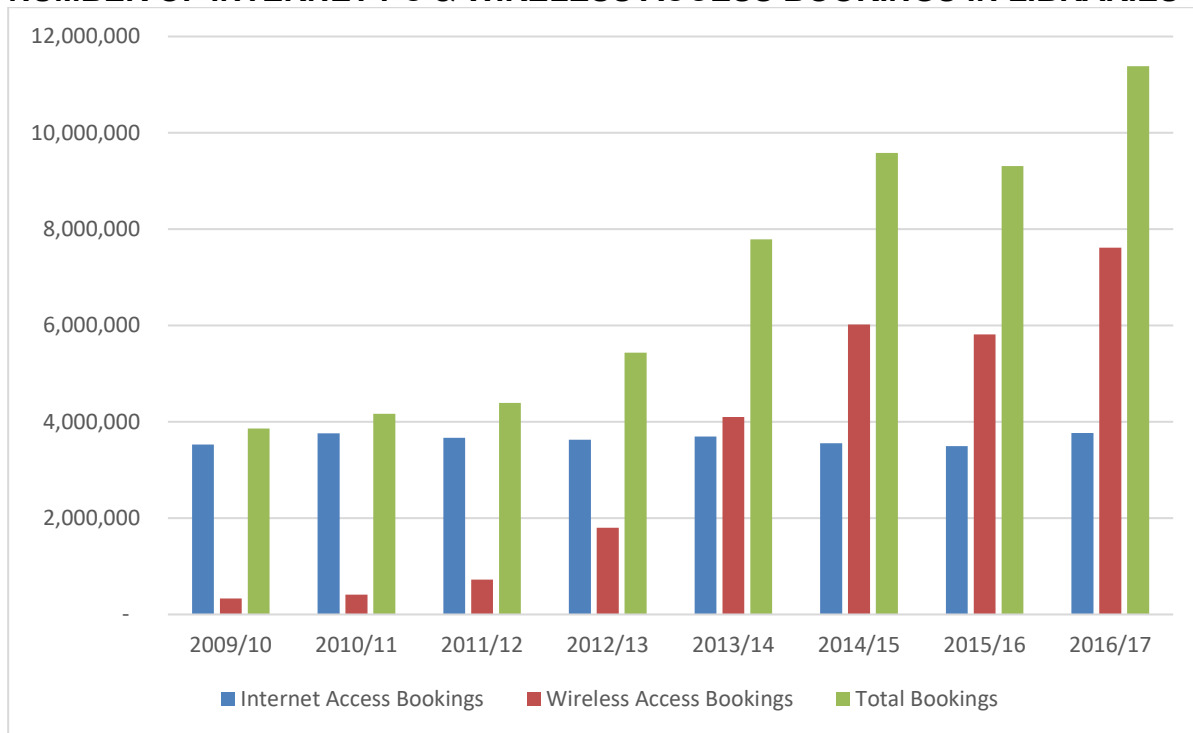
*\*This includes library services delivered by Murray River Council*

## NUMBER OF LIBRARY VISITS



| <b>Year</b> | <b>Visits</b> |
|-------------|---------------|
| 1999/00     | 26,946,749    |
| 2004/05     | 31,478,404    |
| 2009/10     | 37,008,871    |
| 2014/15     | 35,347,255    |
| 2016/17     | 35,042,186    |

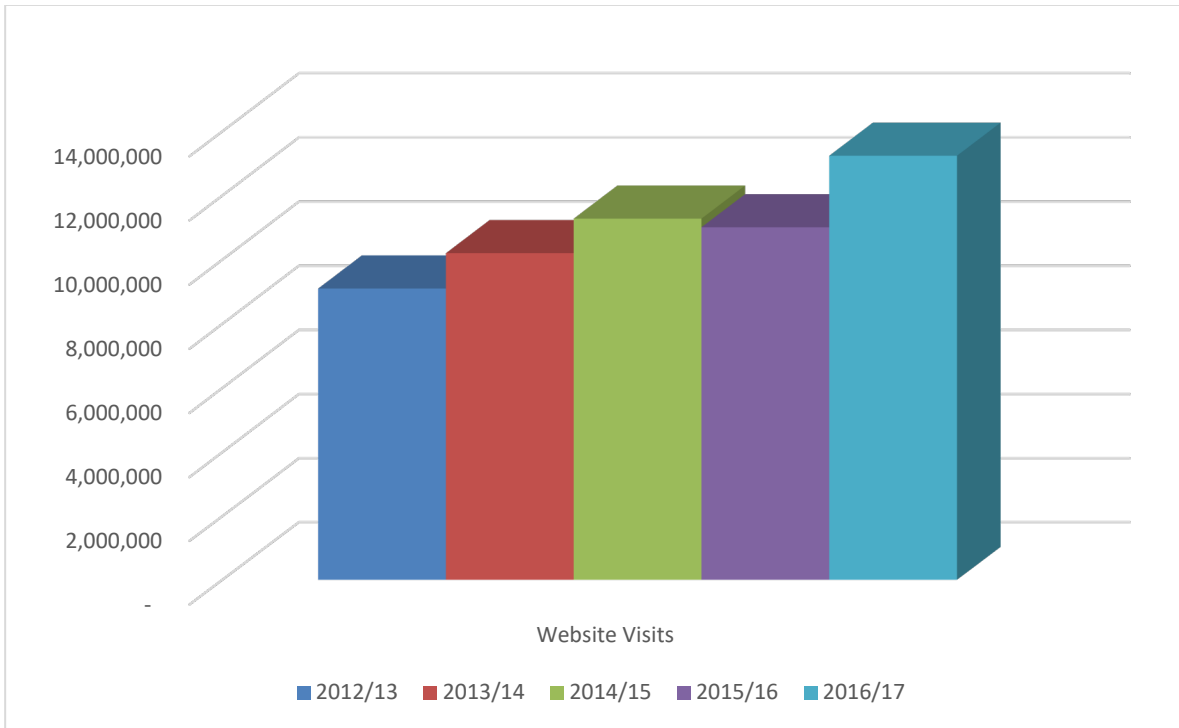
## NUMBER OF INTERNET PC & WIRELESS ACCESS BOOKINGS IN LIBRARIES



| Year    | Internet PC Sessions | Wireless Sessions | Total Sessions |
|---------|----------------------|-------------------|----------------|
| 2009/10 | 3,529,667            | 332,138           | 3,861,805      |
| 2010/11 | 3,758,638            | 410,086           | 4,168,724      |
| 2011/12 | 3,666,055            | 724,528           | 4,390,583      |
| 2012/13 | 3,631,329            | 1,802,391         | 5,433,720      |
| 2013/14 | 3,694,304            | 4,097,352         | 7,791,656      |
| 2014/15 | 3,557,579            | 6,022,747         | 9,580,326      |
| 2016/17 | 3,770,495            | 7,615,085         | 11,385,580     |

There are different reporting methods used for calculating Wi-Fi sessions. Figures marked with \* in Table 20, pages 82-83 have been provided by the State Library's NSW.net service.

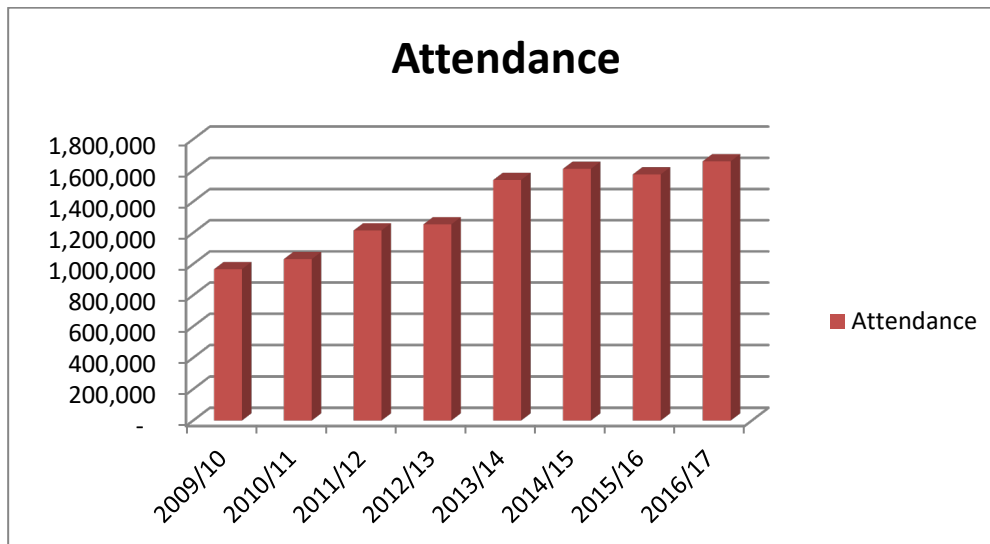
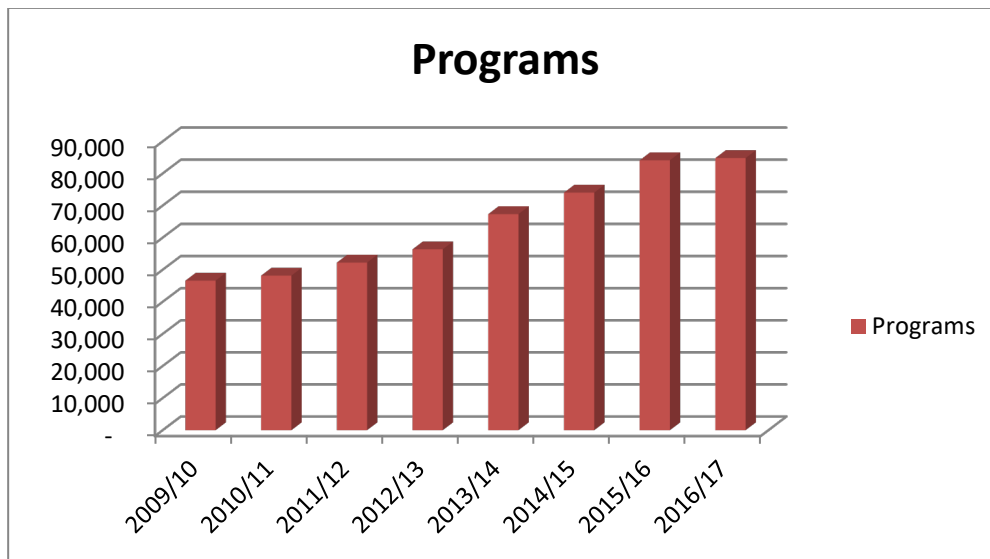
## NUMBER OF WEBSITE VISITS



| Year    | Visits     |
|---------|------------|
| 2012/13 | 9,100,104  |
| 2013/14 | 10,203,277 |
| 2014/15 | 11,278,351 |
| 2015/16 | 11,009,813 |
| 2016/17 | 13,239,217 |



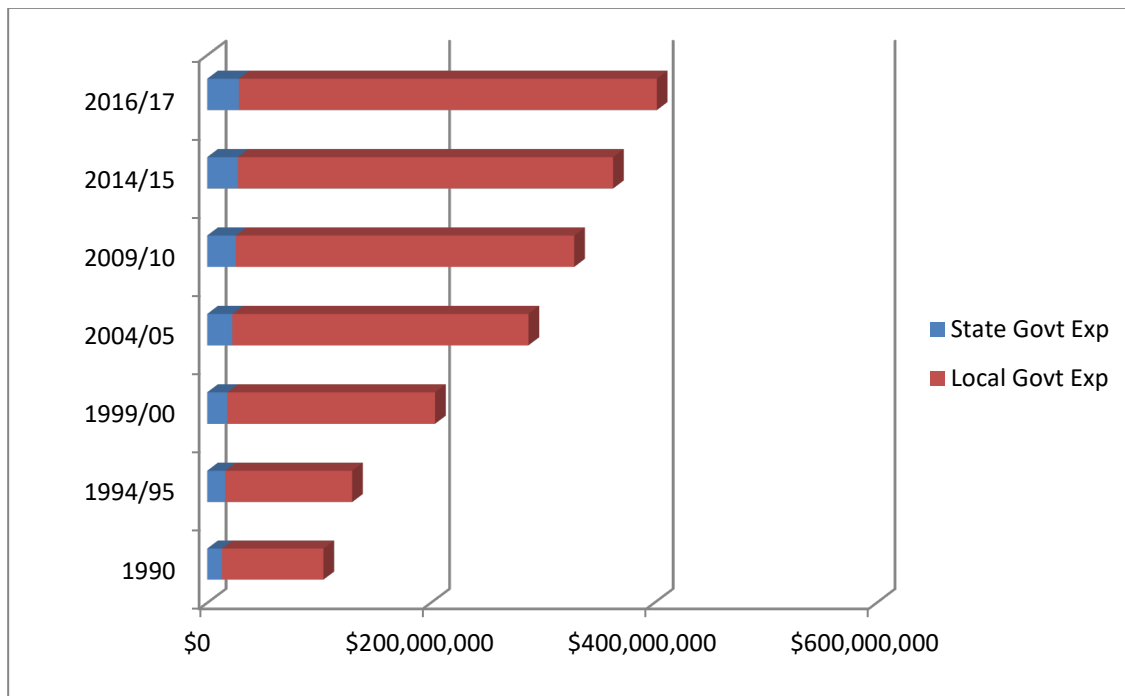
## LIBRARY PROGRAMS & ATTENDANCE



| Year    | Programs | Attendance |
|---------|----------|------------|
| 2009/10 | 46,610   | 966,941    |
| 2010/11 | 48,173   | 1,031,599  |
| 2011/12 | 52,234   | 1,215,629  |
| 2012/13 | 56,366   | 1,254,630  |
| 2013/14 | 67,330   | 1,538,918  |
| 2014/15 | 74,026   | 1,610,564  |
| 2015/16 | 84,105   | 1,574,896  |
| 2016/17 | 84,801   | 1,659,071  |

Over the last 8 years there has been a significant growth in programming across NSW library services. Data on the number of programs and attendance is listed under Table 22 (pp 86-87).

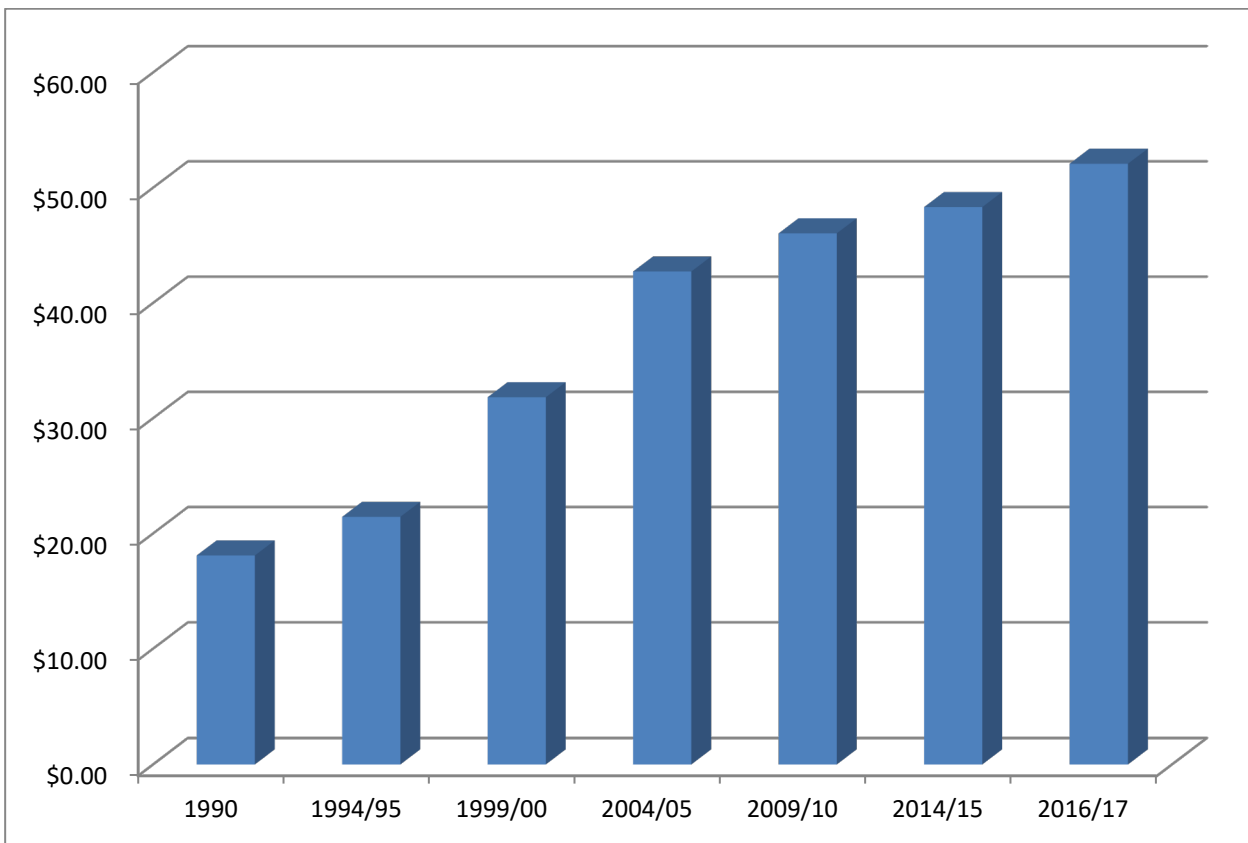
## EXPENDITURE ON PUBLIC LIBRARY SERVICES



The graph above records the investment of Local and State Government in public library services for the people of New South Wales.

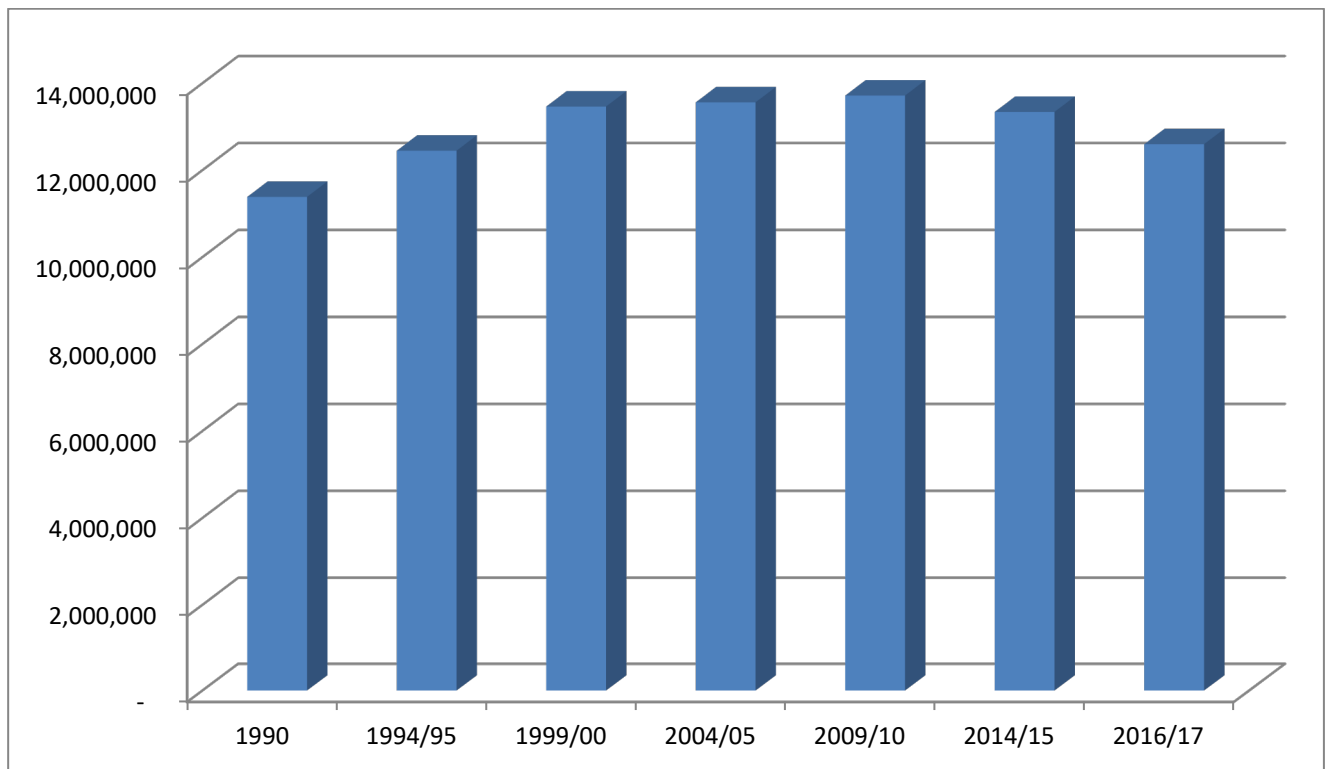
| Year    | Total Local Government Expenditure | Year    | Total State Government Expenditure |
|---------|------------------------------------|---------|------------------------------------|
| 1990    | \$90,854,826                       | 1989/90 | \$13,126,718                       |
| 1994/95 | \$113,489,758                      | 1994/95 | \$16,170,000                       |
| 1999/00 | \$185,982,095                      | 1999/00 | \$17,920,000                       |
| 2004/05 | \$265,032,373                      | 2004/05 | \$22,421,550                       |
| 2009/10 | \$302,825,164                      | 2009/10 | \$25,528,000                       |
| 2014/15 | \$335,609,584                      | 2014/15 | \$27,518,000                       |
| 2016/17 | \$373,931,210                      | 2016/17 | \$28,322,000                       |
|         |                                    | 2017/18 | \$28,803,053                       |

## EXPENDITURE PER CAPITA ON LIBRARY SERVICES BY LOCAL GOVERNMENT



| Year    | \$ Per Capita |
|---------|---------------|
| 1990    | \$18.09       |
| 1994/95 | \$21.44       |
| 1999/00 | \$31.82       |
| 2004/05 | \$42.73       |
| 2009/10 | \$46.04       |
| 2014/15 | \$48.32       |
| 2016/17 | \$52.08       |

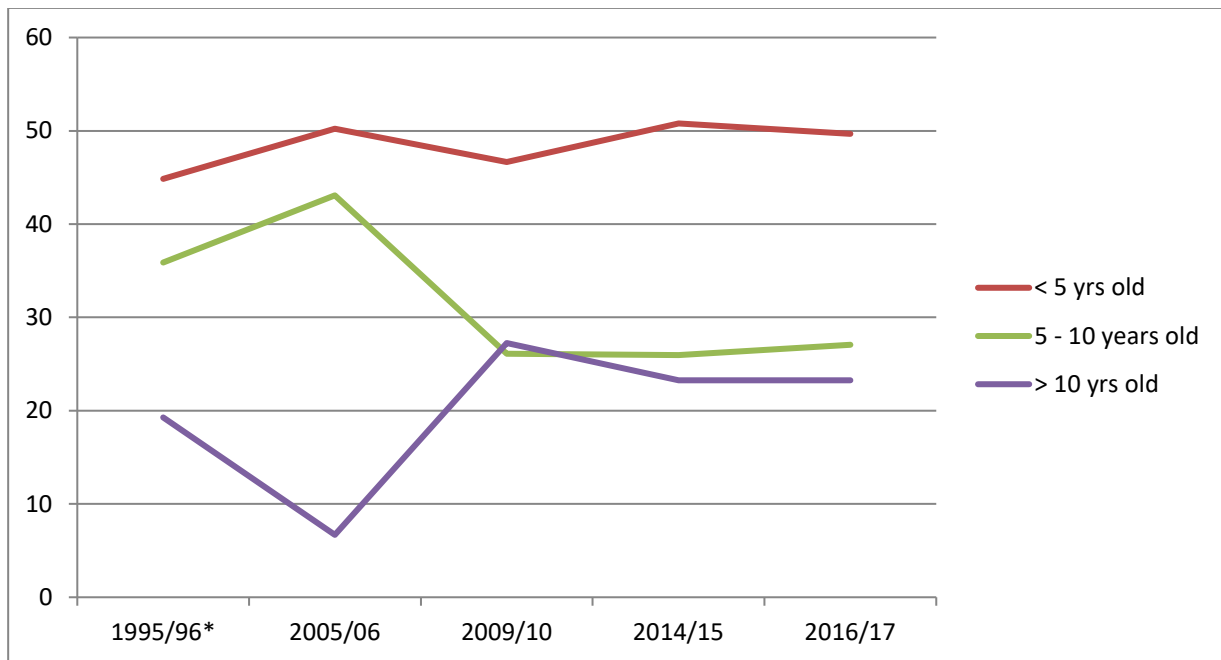
## LIBRARY MATERIALS HELD BY NSW PUBLIC LIBRARIES



| Year    | Items      |
|---------|------------|
| 1990    | 11,385,534 |
| 1994/95 | 12,447,476 |
| 1999/00 | 13,463,175 |
| 2004/05 | 13,559,744 |
| 2009/10 | 13,715,862 |
| 2014/15 | 13,339,235 |
| 2016/17 | 12,597,392 |

In addition to books, library materials include DVDs, talking books, magazines, ebooks, CDs, newspapers, maps, plans, pictures and manuscripts.

## AGE OF LIBRARY MATERIALS



|                         | 1995/96* | 2005/06 | 2009/10** | 2014/15 | 2016/17 |
|-------------------------|----------|---------|-----------|---------|---------|
|                         | %        | %       | %         | %       | %       |
| less than 5 yrs old     | 44.85    | 50.23   | 46.64     | 50.79   | 49.69   |
| 5 to 10 years old       | 35.87    | 43.08   | 26.11     | 25.96   | 27.07   |
| greater than 10 yrs old | 19.28    | 6.69    | 27.25     | 23.25   | 23.24   |

How current are collections in local libraries?

In 1995/96, 80.72% were less than 10.5 years old and 44.85% less than 5.5 years old.  
 In 2005/06, 93.31% were less than 10 years old and 50.23% less than five years old.  
 In 2009/10, 72.75% were less than 10 years old and 46.64% less than five years old.  
 In 2014/15, 76.75% were less than 10 years old and 50.79% less than five years old.  
 In 2016/17, 76.76% were less than 10 years old and 49.69% less than five years old.

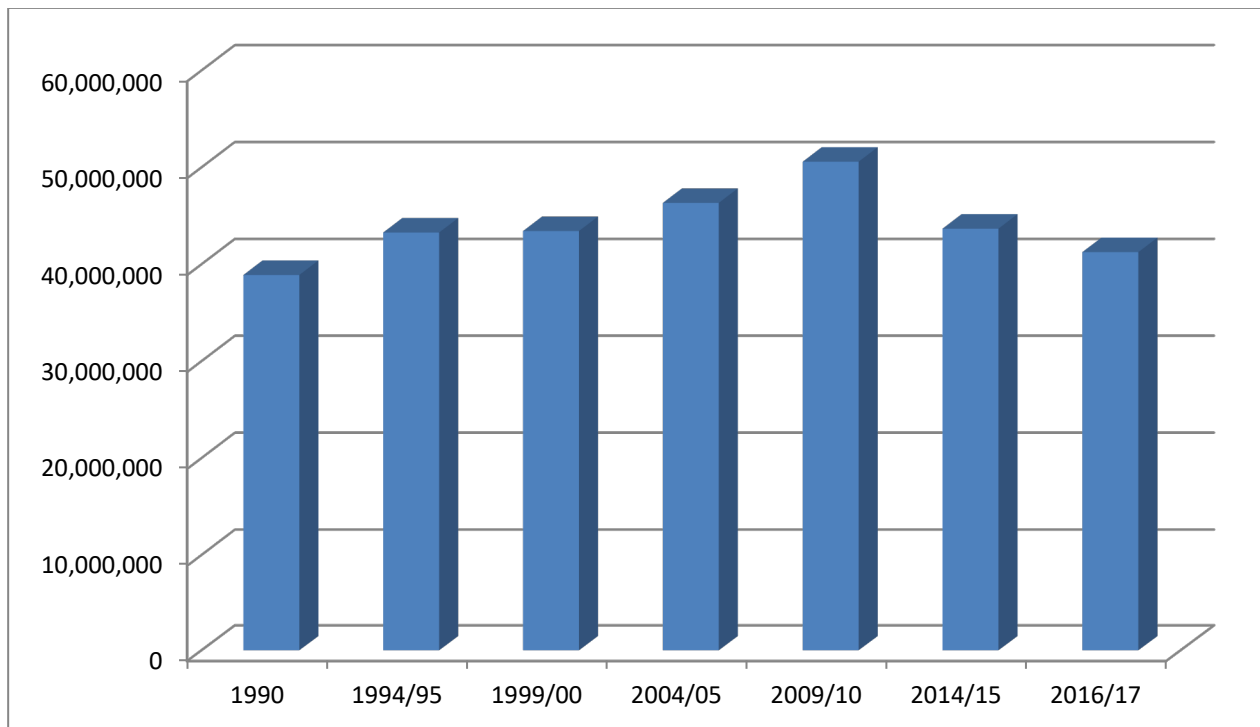
Data on the age of collection from 1995/96 - 2007/08 was calculated by comparing the total number of items purchased over the last 5 years and the last 10 years with the total current stock.

\*\*From 2008/09 the methodology used to calculate the age of material was revised to improve accuracy of the data collected in this area. The data presented in Age of Library Material is now based on the number of items purchased in the last 5 years and the last 10 years according to the date the material was acquired by the library as reported by the library's Library Management System.

Significant changes between 2008/09 and previous years can be attributed to these changes in methodology and the availability of more accurate data.

\* Notes: The 1995/96 chart uses 5.5 and 10.5 years in the calculations as the extraordinary six month period of January–June 1994 had to be factored into the equations when local government changed from a calendar to a fiscal year.  
 The charts were calculated from the information provided by the libraries and not all libraries reported age of bookstock.

## LIBRARY MATERIALS BORROWED



| Year    | Items      |
|---------|------------|
| 1990    | 38,895,305 |
| 1994/95 | 43,278,398 |
| 1999/00 | 43,432,152 |
| 2004/05 | 46,335,942 |
| 2009/10 | 50,585,814 |
| 2014/15 | 43,676,357 |
| 2016/17 | 41,255,806 |

Materials available on loan across the State include books, CDs, magazines, videos, DVDs, large print and audio books, toys, etc. These resources inform, educate, inspire and amuse over three million people every year.

# Notes to Public Library Statistics

## Disclaimer

The data published in *Public Library Statistics* is provided by New South Wales local councils and their public libraries. Data definitions are shared with all the councils prior to the annual collection to promote consistency of data submitted.

The State Library runs edit checks over the data submitted and queries results with councils where necessary. However it is acknowledged that there may be inconsistencies from year to year.

This report of statistical measures for public libraries in New South Wales has been produced from the 2016/17 statistical return reports provided to the State Library by local councils. It covers the period July 2016 to June 2017.

The 2016/17 statistics are based on data submitted as at 30 June 2017 with per capita calculation based on ABS population figures for June 2016.

*Public Library Statistics* has been published since 1973, providing significant historic time lines for comparative purposes.

## Tables: Explanatory Notes

Some of the tables relate to a council, (eg. annual expenditure), whilst others relate to the library service, whether that be a stand alone library, or a library service operated by more than one council.

### **Table 1 Expenditure and Subsidy & 1a Voted Expenditure, Subsidy and Local Priority Grant**

The total expenditure figures provided by councils include monies from all sources spent on the library service for that year. This figure, therefore, includes State Library Subsidies and Grants where applicable, as well as the contribution made by local government. The total expenditure figure is the gross expenditure, not the net expenditure.

Operating Expenditure per Capita is reported to the NSW Office of Local Government as part of the Comparative Information on NSW Local Government Councils.

Councils report their financial data to the State Library of NSW via the Statement of Library Operations form.

The expenditure figure for July 2017-June 2018 (Table 1a) represents the total **voted** by councils for library services in this period. This figure may vary when the actual expenditure figures for this period are known. The Subsidy, Local Priority Grant, Collaboration and Merger figures in this table do not include funds from the State Library Grant programs. Details of the grant funds allocated in each year are listed in the *Annual Report of the Library Council of New South Wales*.

Website: <http://www.sl.nsw.gov.au/about-library-publications/annual-reports>

All NSW councils which provide a library service in accordance with the Library Act 1939 receive a Subsidy Adjustment payment in support of their library. Councils allocate at least 30% of their Subsidy Adjustment payment to a library project, termed their "Local Priority Grant". These payments are reported in tables 1 and 1a as follows: "Subsidy" comprises the per capita prescribed amount plus the portion of the Subsidy Adjustment which is not allocated to the Local Priority Grant. The "Local Priority Grant" is the amount nominated by each council for its Local Priority Grant project.

### **Table 1d Expenditure on Library Material: By Library Service**

This table lists the breakdown of expenditure on library material.

### **Table 2e Circulation by Council**

This table lists circulation and circulation per capita by council. This data was previously reported by the NSW Office of Local Government and published in the Comparative Information on NSW Local Government Councils.

### **Table 4a Non-Resident Members by Council**

This table lists non-resident members by council. This figure is used by the NSW Local Government Grants Commission as part of the Library Services index calculation.



## **Table 5 Service Points**

A *Service Point* refers to a library building, not the number of information or service desks within a library building.

A *Library* is a library service point where the public have direct access to a broad range of library services and facilities with a regular schedule of public service hours operated by permanent paid library staff present during all hours of opening.

A *Specialist Service Point* is a facility with public access that does not offer a broad range of public library services, but focuses on a restricted range of public library services e.g. children's library, genealogy centre, technology facility. It is operated by paid library staff present during all hours of opening. Specialist service points may operate from a dedicated building or within a library, or from within an administrative building. This should not be counted as a library but as a specialist service point.

An *Administration* headquarters or centre is the operational centre for a multiple site library service that operates only, or mainly, for administrative functions and does not provide public access to a full range of public library services. This should not be counted as a specialist service.

*Public Service Outlets - Deposit Station* – a service point not operated by library staff, usually open limited hours and stocked with a small collection of books and other library materials that are changed periodically. Computer access to the library's database and/or public access to Wi-Fi may also be provided. Bulk loans to institutions e.g. nursing homes, retirement villages, and schools are not to be listed as deposit stations. Do not count unstaffed "little free libraries" which are free book exchanges.

*Public Service Outlets –Other* – These may include service points which are operated by paid library staff but are open less than ten hours a week. e.g.. Book express at train station. Do not count irregular pop-up library appearances, they should be counted as library programs in section 8.1. Do not count unstaffed "little free libraries" which are free book exchanges.

A *Joint Use Facility or Area* is open to the public, has a permanent paid staff and is managed by a formal cooperative agreement between the council and another institution. A Joint Use Facility normally functions as a library e.g. a school / public library whilst a Joint Use Area functions within a library e.g. a Centrelink Agency or Rural Transaction Centre. Note: Joint Use does not include co-location.

A *Mobile Library* is a vehicle equipped and operated by paid library staff to provide a mobile branch library service.

**Table 5 Hours of Opening**

Hours of opening count the number of hours a library is open to the community. Hours of opening are not counted twice for any service point that covers more than one function. For mobile libraries only operating hours, not time spent traveling each week, are counted.

**Table 10c Expenditure on Library Material Per Capita**

Prior to 2009/10 this table excluded licensed access to electronic resources. See table 1d for breakdown on expenditure on library material.

**Table 11b Average Cost of Library Material**

The cost has been calculated by dividing the total expenditure on library materials by the number of acquisitions. The resultant figure is distorted by each library's expenditure on periodicals and the number of donations counted as acquisitions.

**Table 11c Age of Library Material**

From 2008/09 the methodology used to calculate the age of material was revised to improve accuracy of the data collected in this area. The data presented in Age of Library Material is now based on the number of items purchased in the last 5 years and the last 10 years according to the date the material was acquired by the library as reported by the library's Library Management System.

In previous years the age has been calculated by comparing the total number of items purchased over the last 5 years and the last 10 years with the total current stock.

**Table 16b Turnover of Stock**

The turnover is calculated by dividing circulation by the total lending stock.

**Table 17b Total Qualified Staff**

Prior to 1992 total qualified staff referred to the number of positions available for qualified librarians. However, from 1993 this table refers to the total number of library staff with professional librarianship qualifications, regardless of the position they occupy.

## Categories

Up to 1994/95 library services were categorised as 'metropolitan' or 'country' in line with the categories assigned to local authorities by the NSW Local Government Grants Commission. This categorisation was based on two variables: geographic location and size of urban centre. For further details see the introduction to the 1994/95 *Public Library Statistics*.

By 1995/96 the need for comparative analysis of Australian local governments on a national basis had been recognised and the **Australian Classification of Local Governments** was adopted by the NSW Local Government Grants Commission. The national system uses population, population density, population growth, and location to identify twenty-two categories of local government in Australia as detailed below. This classification system has been used in *Public Library Statistics* from 1995/96.

### Australian Classification of Local Governments

| Step 1  | Step 2  | Step 3                | Alpha      | Numeric   |
|---|---|-----------------------|------------|-----------|
|   | <b>Capital City (CC)</b>  | <b>Not applicable</b> | <b>UCC</b> | <b>1</b>  |
| <b>URBAN(U)</b>   | <b>Metropolitan Developed (D)</b>   | Small(S)              | UDS        | 2         |
| Population >20,000  | Part of an urban centre > 1,000,000 and Pop. Density > 600/sq km                      | Medium(M)             | UDM        | 3         |
| or  |   | Large (L)             | UDL        | 4         |
| Population density > 30 persons per sq km   |   | Very large (V)        | UDV        | 5         |
| or  | <b>Regional Town/City (R)</b>   | Small                 | URS        | 6         |
| >= 90% of LGA population is urban   | Part of an urban centre with population < 1,000,000 and predominantly urban in nature | Medium                | URM        | 7         |
|   |   | Large                 | URL        | 8         |
|   |   | Very large            | URV        | 9         |
|   | <b>Fringe (F)</b>   | Small                 | UFS        | 10        |
|   | A developing LGA on the margin of a developed or regional urban centre.               | Medium                | UFM        | 11        |
|   |   | Large                 | UFL        | 12        |
|   |   | Very large            | UFV        | 13        |
| <b>RURAL (R)</b>  | <b>Significant Growth (SG)</b>  | Not applicable        | RSG        | <b>14</b> |
| An LGA with population <20,000 and population density < 30 persons per sq km and < 90% of population is urban | Average annual population growth > 3%, population >5,000 and not remote.              |                       |            |           |
|   | <b>Agricultural (A)</b>   | Small                 | RAS        | 15        |
|   |   | Medium                | RAM        | 16        |
|   |   | Large                 | RAL        | 17        |
|   |   | Very large            | RAV        | 18        |
|   | <b>Remote (T)</b>   | Extra small           | RTX        | 19        |
|   | Situated in a remote locality.  | Small                 | RTS        | 20        |
|   |   | Medium                | RTM        | 21        |
|   |   | Large                 | RTL        | 22        |

Note: For 'Rural Agricultural Very Large' (RAV), 'Rural Remote Large' (RTL) and 'Rural Significant Growth' (RSG), 20,000 is the upper limit because beyond this number all local governments are deemed 'Urban'.

Source: *Australian Classification of Local Governments*, Department of Housing and Regional Development, Canberra, Australian Government Publishing Service, 1994, p 4. Commonwealth of Australia Copyright, reproduced by permission.

The *Expenditure and Subsidy* table on **pages 2-4** uses the Australian Classification categories. For the purposes of this report the council statistics in the *Expenditure and Subsidy by Councils* table on **page 9** are divided into the seven main categories of Capital City (CC), Urban Metropolitan Developed (D) Urban Regional Town/City (R), Urban Fringe (F), Rural Significant Growth (SG), Rural Agricultural (A), and Rural Remote (T).

## SUMMARY STATISTICS FOR PUBLIC LIBRARIES IN NSW 2001/02 - 2016/17

| Year    | Population served | % of population | No. of councils | Borrowers | % of population | Library Visits |
|---------|-------------------|-----------------|-----------------|-----------|-----------------|----------------|
| 2001/02 | 6,529,008         | 99.95           | 171             | 3,240,990 | 50              | 28,868,297     |
| 2002/03 | 6,636,723         | 99.96           | 171             | 3,134,044 | 48              | 30,127,567     |
| 2003/04 | 6,683,062         | 99.95           | 151             | 3,203,254 | 48              | 30,030,344     |
| 2004/05 | 6,727,705         | 99.95           | 151             | 3,243,634 | 48              | 31,478,404     |
| 2005/06 | 6,770,682         | 99.95           | 151             | 3,174,757 | 47              | 33,276,388     |
| 2006/07 | 6,824,129         | 99.95           | 151             | 3,193,858 | 47              | 34,849,858     |
| 2007/08 | 6,885,965         | 99.96           | 151             | 3,179,025 | 46              | 36,396,565     |
| 2008/09 | 6,981,072         | 99.96           | 151             | 3,170,747 | 45              | 37,048,291     |
| 2009/10 | 7,131,286         | 99.96           | 151             | 3,301,072 | 46              | 37,008,871     |
| 2010/11 | 7,229,459         | 99.96           | 151             | 3,338,229 | 46              | 35,823,822     |
| 2011/12 | 7,299,050         | 99.96           | 151             | 3,188,109 | 44              | 35,002,039     |
| 2012/13 | 7,287,086         | 99.96           | 151             | 3,181,583 | 44              | 35,076,317     |
| 2013/14 | 7,407,208         | 99.96           | 151             | 3,086,003 | 42              | 34,873,208     |
| 2014/15 | 7,515,285         | 99.96           | 151             | 3,064,890 | 41              | 35,347,255     |
| 2015/16 | 7,614,507         | 99.96           | 151             | 3,121,812 | 41              | 34,790,223     |
| 2016/17 | 7,723,770         | 99.96           | 127             | 3,203,005 | 41              | 35,042,186     |

| Year    | Expenditure* | Per Capita | Library Materials | Circulation | Total Staff | Qualified Staff |
|---------|--------------|------------|-------------------|-------------|-------------|-----------------|
| 2001/02 | 213,098,710  | 32.64      | 13,656,673        | 45,980,659  | 2,245.03    | 805.80          |
| 2002/03 | 238,170,283  | 37.26      | 13,631,739        | 45,513,455  | 2,277.58    | 811.18          |
| 2003/04 | 262,076,385  | 39.22      | 13,534,163        | 45,777,024  | 2,293.60    | 860.33          |
| 2004/05 | 287,453,923  | 42.73      | 13,559,744        | 46,335,942  | 2,320.23    | 863.33          |
| 2005/06 | 284,158,373  | 41.97      | 13,590,959        | 47,317,223  | 2,321.49    | 880.98          |
| 2006/07 | 295,645,680  | 43.32      | 13,707,583        | 48,664,526  | 2,344.91    | 875.25          |
| 2007/08 | 305,375,522  | 44.35      | 13,815,667        | 48,753,212  | 2,368.75    | 828.54          |
| 2008/09 | 319,770,848  | 45.81      | 13,672,758        | 49,782,998  | 2,344.54    | 821.40          |
| 2009/10 | 328,353,164  | 46.04      | 13,715,862        | 50,585,814  | 2,365.85    | 827.41          |
| 2010/11 | 339,822,780  | 47.01      | 13,504,391        | 48,911,125  | 2,347.58    | 831.72          |
| 2011/12 | 350,184,200  | 47.98      | 13,493,849        | 47,720,855  | 2,357.00    | 827.61          |
| 2012/13 | 371,254,910  | 50.95      | 13,585,583        | 46,328,680  | 2,321.95    | 832.29          |
| 2013/14 | 378,809,089  | 51.14      | 13,362,453        | 45,420,892  | 2,342.56    | 827.32          |
| 2014/15 | 363,127,584  | 48.32      | 13,339,235        | 43,676,357  | 2,328.69    | 819.41          |
| 2015/16 | 368,657,330  | 48.42      | 13,149,354        | 42,098,596  | 2,292.68    | 828.08          |
| 2016/17 | 402,253,210  | 52.08      | 12,597,392        | 41,255,806  | 2,304.80    | 834.89          |

\*Note that the Expenditure includes the State Government grants and subsidies

**TABLE 1 - EXPENDITURE AND SUBSIDY  
SUMMARY**

|                    | <i>Population<br/>2016</i> | <i>Expenditure<br/>2016/17 *</i> | <i>per<br/>capita</i> | <i>Total Funding<br/>2016/2017<sup>^</sup></i> | <i>Expenditure Voted<br/>2017/18 **</i> | <i>per<br/>capita</i> | <i>Total Funding<br/>2017/2018<sup>^</sup></i> |
|--------------------|----------------------------|----------------------------------|-----------------------|--|---|-----------------------|--|
|                    |                            | \$                               | \$                    | \$   | \$                                      | \$                    | \$   |
| <b>NSW TOTAL</b>   | 7,723,770                  | 402,253,210                      |                       | 21,223,983                                     | 351,381,607                             |                       | 21,645,803                                     |
| <b>NSW Average</b> | 60,817                     | 3,167,348                        | 52.08                 | 167,118  | 2,766,784                               | 45.49                 | 170,439  |
| <b>NSW Median</b>  | 24,313                     | 1,387,222                        | 52.69                 | 91,832   | 1,241,090                               | 47.54                 | 96,010   |
| <b>NSW Max</b>     | 359,671                    | 18,097,218                       | 227.39                | 884,116  | 17,261,091                              | 160.22                | 887,243  |
| <b>NSW Min</b>     | 1,875                      | 81,946                           | 22.76                 | 19,503   | 72,910                                  | 20.72                 | 24,246   |

\* Expenditure 2016/17 includes capital and recurrent expenditure as well as all State Government monies.

\*\* Expenditure Voted 2017/18 excludes State Government monies.

<sup>^</sup> Total Funding for 2016/17 and 2017/18 includes Subsidy, Local Priority Grant, Collaboration or Merger payments.

**TABLE 1 - EXPENDITURE AND SUBSIDY**

Councils are grouped into categories according to the Australian Classification of Local Government

| ACLG<br>Abrev. |                      | Population<br>2016 | Operating<br>Expenditure<br>\$ | per<br>capita<br>\$ | Capital<br>Expenditure<br>\$ | Total                                |                     | Total Funding<br>2016/17*<br>\$ |
|----------------|----------------------|--------------------|--------------------------------|---------------------|------------------------------|--------------------------------------|---------------------|---------------------------------|
|                |                      |                    |                                |                     |                              | Expenditure<br>Jul 16 - Jun 17<br>\$ | per<br>capita<br>\$ |                                 |
| URM            | Albury               | 52,411             | 3,173,250.00                   | 60.55               | 452,000.00                   | 3,625,250.00                         | 69.17               | 137,638                         |
| URM            | Armidale Regional #  | 30,045             | 3,979,642.00                   | 132.46              | 2,852,381.00                 | 6,832,023.00                         | 227.39              | 116,473                         |
| URM            | Ballina              | 42,556             | 1,634,960.00                   | 38.42               |                              | 1,634,960.00                         | 38.42               | 118,276                         |
| RAM            | Balranald            | 2,385              | 67,201.00                      | 28.18               | 16,169.00                    | 83,370.00                            | 34.96               | 19,503                          |
| URM            | Bathurst             | 43,080             | 1,579,694.53                   | 36.67               | 254,792.24                   | 1,834,486.77                         | 42.58               | 126,271                         |
| UDV            | Bayside              | 160,944            | 5,017,679.00                   | 31.18               | 695,984.00                   | 5,713,663.00                         | 35.50               | 398,132                         |
| URM            | Bega Valley          | 33,662             | 1,342,421.00                   | 39.88               | 131,256.00                   | 1,473,677.00                         | 43.78               | 104,145                         |
| RAV            | Bellingen            | 13,066             | 657,933.00                     | 50.35               | 1,773.00                     | 659,706.00                           | 50.49               | 54,928                          |
| RAL            | Berrigan             | 8,420              | 524,003.38                     | 62.23               | 46,872.55                    | 570,875.93                           | 67.80               | 38,389                          |
| UDV            | Blacktown            | 348,138            | 10,052,201.00                  | 28.87               | 828,779.00                   | 10,880,980.00                        | 31.25               | 843,559                         |
| RAL            | Bland                | 5,917              | 345,558.68                     | 58.40               |                              | 345,558.68                           | 58.40               | 36,858                          |
| RAL            | Blayney              | 7,457              | 192,173.70                     | 25.77               | 2,225.50                     | 194,399.20                           | 26.07               | 38,595                          |
| UFL            | Blue Mountains       | 80,072             | 2,980,033.90                   | 37.22               | 316,450.70                   | 3,296,484.60                         | 41.17               | 205,974                         |
| RAM            | Bogan                | 3,007              | 209,763.00                     | 69.76               |                              | 209,763.00                           | 69.76               | 28,067                          |
| RAM            | Bourke               | 2,814              | 419,996.94                     | 149.25              | 15,374.66                    | 435,371.60                           | 154.72              | 20,963                          |
| RAS            | Brewarrina           | 1,875              | 81,946.10                      | 43.70               |                              | 81,946.10                            | 43.70               | 25,305                          |
| URS            | Broken Hill          | 18,557             | 723,892.37                     | 39.01               | 5,553.61                     | 729,445.98                           | 39.31               | 64,552                          |
| UDM            | Burwood              | 36,505             | 2,559,690.62                   | 70.12               | 175,115.94                   | 2,734,806.56                         | 74.92               | 100,003                         |
| URM            | Byron                | 33,278             | 1,821,940.28                   | 54.75               | 101,438.00                   | 1,923,378.28                         | 57.80               | 97,798                          |
| RAV            | Cabonne              | 13,999             | 402,720.00                     | 28.77               | 176,264.00                   | 578,984.00                           | 41.36               | 55,146                          |
| UFL            | Camden               | 77,504             | 2,306,849.64                   | 29.76               | 265,303.02                   | 2,572,152.66                         | 33.19               | 191,171                         |
| UFV            | Campbelltown         | 161,998            | 5,745,825.29                   | 35.47               | 525,310.89                   | 6,271,136.18                         | 38.71               | 391,204                         |
| UDL            | Canada Bay           | 90,427             | 4,057,112.75                   | 44.87               | 5,995,920.89                 | 10,053,033.64                        | 111.17              | 242,307                         |
| UDV            | Canterbury-Bankstown | 359,671            | 13,829,530.00                  | 38.45               | 586,297.00                   | 14,415,827.00                        | 40.08               | 884,116                         |
| RAM            | Carrathool           | 2,760              | 342,045.89                     | 123.93              | 121,386.80                   | 463,432.69                           | 167.91              | 26,215                          |
| UFV            | Central Coast        | 334,857            | 10,761,295.24                  | 32.14               | 1,307,606.90                 | 12,068,902.14                        | 36.04               | 833,041                         |
| URM            | Cessnock             | 56,532             | 1,623,778.57                   | 28.72               | 256,349.40                   | 1,880,127.97                         | 33.26               | 149,445                         |
| URM            | Clarence Valley      | 51,211             | 1,972,710.32                   | 38.52               | 16,353.33                    | 1,989,063.65                         | 38.84               | 204,048                         |
| RTL            | Cobar                | 4,989              | 427,734.00                     | 85.74               | 68,551.00                    | 496,285.00                           | 99.48               | 31,064                          |
| URL            | Coffs Harbour        | 73,892             | 1,878,429.37                   | 25.42               | 192,454.18                   | 2,070,883.55                         | 28.03               | 185,987                         |
| RAM            | Coolamon             | 4,419              | 187,067.14                     | 42.33               |                              | 187,067.14                           | 42.33               | 31,009                          |
| RAM            | Coonamble            | 4,188              | 289,257.83                     | 69.07               |                              | 289,257.83                           | 69.07               | 30,875                          |
| RAV            | Cootamundra-Gundagai | 11,392             | 668,160.00                     | 58.65               | 10,771.00                    | 678,931.00                           | 59.60               | 62,986                          |
| RAV            | Cowra                | 12,527             | 409,469.33                     | 32.69               | 7,850.00                     | 417,319.33                           | 33.31               | 49,966                          |
| UDV            | Cumberland           | 222,758            | 8,144,043.36                   | 36.56               | 1,122,998.00                 | 9,267,041.36                         | 41.60               | 573,976                         |
| URM            | Dubbo Regional       | 51,449             | 2,435,825.00                   | 47.34               |                              | 2,435,825.00                         | 47.34               | 155,746                         |
| RAL            | Dungog               | 9,323              | 178,531.64                     | 19.15               | 33,682.00                    | 212,213.64                           | 22.76               | 43,086                          |
| URS            | Edward River         | 8,876              | 835,208.50                     | 94.10               | 85,362.00                    | 920,570.50                           | 103.71              | 66,157                          |
| URM            | Eurobodalla          | 38,119             | 1,803,490.13                   | 47.31               | 259,850.75                   | 2,063,340.88                         | 54.13               | 113,448                         |
| UDV            | Fairfield            | 207,022            | 7,402,273.30                   | 35.76               | 956,365.14                   | 8,358,638.44                         | 40.38               | 508,500                         |
| RAV            | Federation           | 12,569             | 450,450.88                     | 35.84               | 5,874.11                     | 456,324.99                           | 36.31               | 67,667                          |
| RAL            | Forbes               | 9,768              | 342,418.00                     | 35.06               |                              | 342,418.00                           | 35.06               | 44,217                          |
| UDV            | Georges River        | 149,489            | 6,812,477.21                   | 45.57               | 419,995.49                   | 7,232,472.70                         | 48.38               | 379,777                         |
| RAM            | Gilgandra            | 4,349              | 319,371.01                     | 73.44               | 10,464.85                    | 329,835.86                           | 75.84               | 29,230                          |
| RAL            | Glen Innes Severn    | 9,001              | 534,490.94                     | 59.38               | 80,754.91                    | 615,245.85                           | 68.35               | 52,039                          |
| URS            | Goulburn Mulwaree    | 29,918             | 2,006,758.00                   | 67.08               | 268,769.00                   | 2,275,527.00                         | 76.06               | 99,359                          |
| RAV            | Greater Hume         | 10,406             | 582,145.77                     | 55.94               |                              | 582,145.77                           | 55.94               | 65,623                          |
| URS            | Griffith             | 26,125             | 848,599.80                     | 32.48               | 426,009.19                   | 1,274,608.99                         | 48.79               | 86,586                          |

\* Breakdown of total funding available in 2015/16 PLS Statistics

# Armidale includes \$2.98m for buildings and \$1.876m for building maintenance &amp; repairs

## TABLE 1 - EXPENDITURE AND SUBSIDY

Councils are grouped into categories according to the Australian Classification of Local Government

| ACLG<br>Abrev. |                         | Population<br>2016 | Operating<br>Expenditure<br>\$ | per<br>capita<br>\$ | Capital<br>Expenditure<br>\$ | Total<br>Expenditure Jul<br>16 - Jun 17<br>\$ | per<br>capita<br>\$ | Total Funding<br>2016/17*<br>\$ |
|----------------|-------------------------|--------------------|--------------------------------|---------------------|------------------------------|---|---------------------|---------------------------------|
| RAV            | Gunnedah                | 12,989             | 411,795.57                     | 31.70               | 42,089.55                    | 453,885.12                                    | 34.94               | 46,696                          |
| RAL            | Gwydir                  | 5,030              | 240,912.00                     | 47.90               |                              | 240,912.00                                    | 47.90               | 47,038                          |
| UFM            | Hawkesbury              | 66,782             | 2,694,020.46                   | 40.34               | 361,634.15                   | 3,055,654.61                                  | 45.76               | 175,573                         |
| RAM            | Hay                     | 2,956              | 293,472.50                     | 99.28               | 12,609.59                    | 306,082.09                                    | 103.55              | 27,146                          |
| UFV            | Hills, The **           | 164,802            | 6,725,527.84                   | 40.81               | 70,516.59                    | 6,796,044.43                                  | 41.24               | 400,303                         |
| RAV            | Hilltops                | 18,993             | 966,993.51                     | 50.91               | 61,516.12                    | 1,028,509.63                                  | 54.15               | 97,955                          |
| UFV            | Hornsby                 | 151,237            | 7,083,063.62                   | 46.83               | 900,628.00                   | 7,983,691.62                                  | 52.79               | 372,169                         |
| UDS            | Hunters Hill            | 14,843             | 712,622.00                     | 48.01               |                              | 712,622.00                                    | 48.01               | 47,768                          |
| UDV            | Inner West              | 189,576            | 11,449,477.09                  | 60.40               | 586,774.36                   | 12,036,251.45                                 | 63.49               | 484,946                         |
| RAV            | Inverell                | 17,042             | 974,635.64                     | 57.19               | 137,797.20                   | 1,112,432.84                                  | 65.28               | 57,793                          |
| RAL            | Junee                   | 6,329              | 328,667.56                     | 51.93               | 5,853.27                     | 334,520.83                                    | 52.86               | 35,129                          |
| URS            | Kempsey                 | 29,842             | 902,222.58                     | 30.23               | 3,500.00                     | 905,722.58                                    | 30.35               | 91,736                          |
| URS            | Kiama                   | 21,671             | 1,248,091.00                   | 57.59               | 139,131.00                   | 1,387,222.00                                  | 64.01               | 64,223                          |
| UDV            | Ku-ring-gai             | 124,179            | 4,290,786.08                   | 34.55               | 786,353.01                   | 5,077,139.09                                  | 40.89               | 304,172                         |
| RAL            | Kyogle                  | 9,542              | 420,065.00                     | 44.02               |                              | 420,065.00                                    | 44.02               | 43,216                          |
| RAL            | Lachlan                 | 6,749              | 290,668.00                     | 43.07               | 13,281.00                    | 303,949.00                                    | 45.04               | 34,980                          |
| URV            | Lake Macquarie          | 205,748            | 11,066,782.24                  | 53.79               | 903,030.07                   | 11,969,812.31                                 | 58.18               | 503,142                         |
| UDM            | Lane Cove               | 36,996             | 3,003,865.00                   | 81.19               | 336,876.00                   | 3,340,741.00                                  | 90.30               | 96,081                          |
| RAV            | Leeton                  | 11,712             | 426,189.38                     | 36.39               | 48,687.16                    | 474,876.54                                    | 40.55               | 45,718                          |
| URM            | Lismore                 | 44,993             | 1,697,040.00                   | 37.72               | 92,752.00                    | 1,789,792.00                                  | 39.78               | 121,905                         |
| URS            | Lithgow                 | 21,474             | 1,467,402.96                   | 68.33               | 161,602.68                   | 1,629,005.64                                  | 75.86               | 65,234                          |
| UFV            | Liverpool               | 210,113            | 9,557,232.00                   | 45.49               | 8,520,928.00                 | 18,078,160.00                                 | 86.04               | 520,464                         |
| RAL            | Liverpool Plains        | 7,738              | 422,580.98                     | 54.61               |                              | 422,580.98                                    | 54.61               | 43,879                          |
| RAM            | Lockhart                | 3,103              | 110,962.73                     | 35.76               |                              | 110,962.73                                    | 35.76               | 25,091                          |
| URL            | Maitland                | 78,096             | 4,018,316.00                   | 51.45               | 321,274.00                   | 4,339,590.00                                  | 55.57               | 197,505                         |
| URL            | Mid-Coast               | 91,648             | 4,169,891.72                   | 45.50               | 760,008.32                   | 4,929,900.04                                  | 53.79               | 275,011                         |
| URS            | Mid-Western             | 24,313             | 1,084,602.81                   | 44.61               | 82,107.23                    | 1,166,710.04                                  | 47.99               | 91,832                          |
| RAV            | Moree Plains            | 13,866             | 711,607.65                     | 51.32               | 13,274.97                    | 724,882.62                                    | 52.28               | 59,336                          |
| UDM            | Mosman                  | 30,646             | 2,609,101.45                   | 85.14               | 283,028.61                   | 2,892,130.06                                  | 94.37               | 83,288                          |
| RAV            | Murray River ##         | 11,596             | 613,746.87                     | 52.93               | 8,325.49                     | 622,072.36                                    | 53.65               | 69,462                          |
| RAM            | Murrumbidgee            | 4,071              | 254,264.01                     | 62.46               | 51,531.00                    | 305,795.01                                    | 75.12               | 41,313                          |
| RAV            | Muswellbrook            | 17,414             | 754,166.00                     | 43.31               | 118,648.00                   | 872,814.00                                    | 50.12               | 64,012                          |
| RAV            | Nambucca                | 19,808             | 707,447.77                     | 35.72               | 94,632.11                    | 802,079.88                                    | 40.49               | 63,162                          |
| RAV            | Narrabri                | 13,717             | 656,872.20                     | 47.89               |                              | 656,872.20                                    | 47.89               | 56,003                          |
| RAL            | Narrandera              | 5,912              | 354,455.00                     | 59.96               | 48,238.00                    | 402,693.00                                    | 68.11               | 33,859                          |
| RAL            | Narromine               | 6,796              | 480,206.00                     | 70.66               |                              | 480,206.00                                    | 70.66               | 36,077                          |
| URV            | Newcastle               | 162,766            | 10,548,110.00                  | 64.81               | 684,942.00                   | 11,233,052.00                                 | 69.01               | 401,875                         |
| UDL            | North Sydney            | 73,514             | 4,214,571.46                   | 57.33               | 620,816.49                   | 4,835,387.95                                  | 65.78               | 183,760                         |
| UDV            | Northern Beaches        | 268,849            | 11,797,320.49                  | 43.88               | 6,299,898.00                 | 18,097,218.49                                 | 67.31               | 672,157                         |
| RAL            | Oberon                  | 5,350              | 165,386.65                     | 30.91               | 10,479.21                    | 175,865.86                                    | 32.87               | 26,986                          |
| URM            | Orange                  | 42,356             | 2,144,766.00                   | 50.64               | 517,121.00                   | 2,661,887.00                                  | 62.85               | 117,277                         |
| RAV            | Parkes                  | 15,328             | 873,538.78                     | 56.99               | 132,894.00                   | 1,006,432.78                                  | 65.66               | 53,013                          |
| UDV            | Parramatta (City of)    | 235,981            | 11,155,352.21                  | 47.27               | 2,286,788.02                 | 13,442,140.23                                 | 56.96               | 558,336                         |
| UFV            | Penrith                 | 202,076            | 6,172,087.11                   | 30.54               | 710,182.69                   | 6,882,269.80                                  | 34.06               | 486,316                         |
| URL            | Port Macquarie-Hastings | 78,967             | 2,565,837.00                   | 32.49               | 312,664.00                   | 2,878,501.00                                  | 36.45               | 205,744                         |
| URL            | Port Stephens           | 71,406             | 2,034,506.00                   | 28.49               | 331,593.00                   | 2,366,099.00                                  | 33.14               | 195,107                         |
| URM            | Queanbeyan-Palerang     | 57,334             | 1,836,154.37                   | 32.03               | 224,359.31                   | 2,060,513.68                                  | 35.94               | 189,479                         |

\* Breakdown of total funding available in 2015/16 PLS Statistics

\*\* Council does not capitalise library book collection

## Murray River Council has multiple cooperative arrangements for the delivery of library services to residents. See Central Murray Regional Library (NSW) for Mathoura, Campaspe Regional Library (Vic) for Moama and Swan Hill Regional Library (Vic) for Barham and Moulamein.

**TABLE 1 - EXPENDITURE AND SUBSIDY**

Councils are grouped into categories according to the Australian Classification of Local Government

| ACLG<br>Abrev. | Population<br>2016 | Operating<br>Expenditure<br>\$ | per<br>capita<br>\$ | Capital<br>Expenditure<br>\$ | Total                                |                     | Total<br>Funding<br>2016/17* |         |
|----------------|--------------------|--------------------------------|---------------------|------------------------------|--------------------------------------|---------------------|------------------------------|---------|
|                |                    |                                |                     |                              | Expenditure<br>Jul 16 - Jun 17<br>\$ | per<br>capita<br>\$ |                              |         |
| UDV            | Randwick           | 147,408                        | 9,437,061.00        | 64.02                        | 310,217.00                           | 9,747,278.00        | 66.12                        | 359,762 |
| URS            | Richmond Valley    | 23,426                         | 802,138.47          | 34.24                        |                                      | 802,138.47          | 34.24                        | 92,903  |
| UDL            | Ryde               | 119,544                        | 6,110,805.41        | 51.12                        | 682,993.56                           | 6,793,798.97        | 56.83                        | 290,995 |
| URL            | Shellharbour       | 70,734                         | 1,887,405.62        | 26.68                        | 358,519.55                           | 2,245,925.17        | 31.75                        | 177,596 |
| URL            | Shoalhaven         | 101,462                        | 3,130,442.37        | 30.85                        | 459,050.79                           | 3,589,493.16        | 35.38                        | 268,337 |
| URS            | Singleton          | 24,061                         | 1,750,075.00        | 72.73                        | 200,918.00                           | 1,950,993.00        | 81.09                        | 72,158  |
| URS            | Snowy Monaro       | 20,880                         | 678,623.62          | 32.50                        | 83,789.47                            | 762,413.09          | 36.51                        | 106,814 |
| RAV            | Snowy Valleys      | 15,013                         | 889,526.70          | 59.25                        | 19,045.00                            | 908,571.70          | 60.52                        | 71,780  |
| UDM            | Strathfield        | 40,963                         | 1,505,811.36        | 36.76                        | 164,152.61                           | 1,669,963.97        | 40.77                        | 111,421 |
| UDV            | Sutherland         | 227,312                        | 8,060,118.20        | 35.46                        | 1,088,979.63                         | 9,149,097.83        | 40.25                        | 552,213 |
| UCC            | Sydney             | 210,931                        | 13,852,647.07       | 65.67                        | 1,605,171.45                         | 15,457,818.52       | 73.28                        | 515,915 |
| URM            | Tamworth           | 61,800                         | 2,595,936.00        | 42.01                        | 11,812.00                            | 2,607,748.00        | 42.20                        | 218,898 |
| RAL            | Temora             | 6,088                          | 345,558.23          | 56.76                        |                                      | 345,558.23          | 56.76                        | 34,763  |
| RAL            | Tenterfield        | 7,038                          | 418,184.76          | 59.42                        | 29,425.12                            | 447,609.88          | 63.60                        | 34,572  |
| URL            | Tweed              | 94,011                         | 3,085,267.01        | 32.82                        | 1,868,391.50                         | 4,953,658.51        | 52.69                        | 256,530 |
| RAV            | Upper Hunter       | 14,522                         | 582,724.00          | 40.13                        | 4,738.36                             | 587,462.36          | 40.45                        | 80,752  |
| RAL            | Upper Lachlan      | 7,794                          | 384,612.48          | 49.35                        | 5,010.00                             | 389,622.48          | 49.99                        | 51,655  |
| RAL            | Uralla             | 6,376                          | 355,165.21          | 55.70                        |                                      | 355,165.21          | 55.70                        | 35,532  |
| URM            | Wagga Wagga        | 64,272                         | 2,177,356.89        | 33.88                        | 18,809.10                            | 2,196,165.99        | 34.17                        | 167,648 |
| RAM            | Walcha             | 3,054                          | 175,162.00          | 57.35                        |                                      | 175,162.00          | 57.35                        | 26,419  |
| RAL            | Walgett            | 6,750                          | 368,388.61          | 54.58                        | 54,591.00                            | 422,979.61          | 62.66                        | 40,793  |
| RAM            | Warren             | 2,901                          | 338,493.13          | 116.68                       | 86,285.90                            | 424,779.03          | 146.43                       | 25,995  |
| RAL            | Warrumbungle       | 9,688                          | 621,978.64          | 64.20                        |                                      | 621,978.64          | 64.20                        | 59,429  |
| UDL            | Waverley           | 73,366                         | 5,206,245.08        | 70.96                        | 234,899.72                           | 5,441,144.80        | 74.16                        | 183,712 |
| RAM            | Weddin             | 3,708                          | 173,761.31          | 46.86                        | 25,204.10                            | 198,965.41          | 53.66                        | 23,593  |
| RAL            | Wentworth          | 6,962                          | 477,691.52          | 68.61                        | 29,264.77                            | 506,956.29          | 72.82                        | 32,057  |
| UDL            | Willoughby         | 77,833                         | 5,894,059.05        | 75.73                        | 521,132.24                           | 6,415,191.29        | 82.42                        | 192,966 |
| URM            | Wingecarribee      | 48,845                         | 1,699,210.25        | 34.79                        | 158,710.05                           | 1,857,920.30        | 38.04                        | 128,609 |
| UFM            | Wollondilly **     | 49,109                         | 1,599,742.76        | 32.58                        | 2,344,607.47                         | 3,944,350.23        | 80.32                        | 134,338 |
| URV            | Wollongong         | 211,213                        | 11,491,691.00       | 54.41                        | 1,350,245.00                         | 12,841,936.00       | 60.80                        | 511,766 |
| UDM            | Woollahra          | 59,860                         | 5,443,475.73        | 90.94                        | 541,795.42                           | 5,985,271.15        | 99.99                        | 151,100 |
| RAV            | Yass Valley        | 16,870                         | 591,585.34          | 35.07                        |                                      | 591,585.34          | 35.07                        | 70,275  |

\* Breakdown of total funding available in 2015/16 PLS Statistics

\*\* Council does not capitalise library book collection.

|              |                  |                    |  |                   |                    |  |                   |
|--------------|------------------|--------------------|--|-------------------|--------------------|--|-------------------|
| <b>TOTAL</b> | <b>7,723,770</b> | <b>343,800,377</b> |  | <b>58,452,833</b> | <b>402,253,210</b> |  | <b>21,223,983</b> |
|--------------|------------------|--------------------|--|-------------------|--------------------|--|-------------------|



This page has been intentionally left blank

## TABLE 1a - VOTED EXPENDITURE, SUBSIDY AND LOCAL PRIORITY GRANT

Voted expenditure is for July 2017 to June 2018

|                      | Population<br>2016 | Total<br>Expenditure<br>Voted Jul 2017 -<br>Jun 2018<br>\$ | per<br>capita<br>\$ | Subsidy<br>2017/18<br>\$ | Local<br>Priority<br>Grant<br>2017/18<br>\$ | Collaboration<br>Incentive<br>\$ | Merger<br>Assistance<br>\$ | Total<br>Funding<br>2017/18<br>\$ |
|----------------------|--------------------|--|---------------------|--------------------------|---|----------------------------------|----------------------------|-----------------------------------|
| Albury               | 52,411             | 3,059,523  | 58.38               | 96,960                   | 49,740                                      |                                  |                            | 146,700                           |
| Armidale Regional    | 30,045             | 2,077,748  | 69.15               | 55,583                   | 59,904                                      |                                  |                            | 115,487                           |
| Ballina              | 42,556             | 1,512,800  | 35.55               | 78,729                   | 41,145                                      | 4,355                            |                            | 124,229                           |
| Balranald            | 2,385              | 72,910   | 30.57               | 14,873                   | 10,000 *                                    |                                  |                            | 24,873                            |
| Bathurst             | 43,080             | 2,126,213  | 49.35               | 79,698                   | 53,893                                      |                                  |                            | 133,591                           |
| Bayside              | 160,944            | 5,017,679  | 31.18               | 297,746                  | 108,701                                     |                                  | 5,000                      | 411,447                           |
| Bega Valley          | 33,662             | 1,309,861  | 38.91               | 73,160                   | 36,800                                      |                                  |                            | 109,960                           |
| Bellingen            | 13,066             | 626,726  | 47.97               | 43,400                   | 8,240                                       | 4,355                            |                            | 55,995                            |
| Berrigan             | 8,420              | 638,153  | 75.79               | 31,765                   | 8,094                                       |                                  |                            | 39,859                            |
| Blacktown            | 348,138            | 10,508,889   | 30.19               | 644,055                  | 215,803                                     |                                  |                            | 859,858                           |
| Bland                | 5,917              | 313,851  | 53.04               | 24,104                   | 8,000                                       | 4,355                            |                            | 36,459                            |
| Blayney              | 7,457              | 210,710  | 28.26               | 28,080                   | 6,122                                       | 4,355                            |                            | 38,557                            |
| Blue Mountains       | 80,072             | 2,670,529  | 33.35               | 148,133                  | 58,322                                      |                                  |                            | 206,455                           |
| Bogan                | 3,007              | 182,456  | 60.68               | 17,700                   | 5,202                                       | 4,355                            |                            | 27,257                            |
| Bourke               | 2,814              | 300,449  | 106.77              | 16,357                   | 10,000 *                                    |                                  |                            | 26,357                            |
| Brewarrina           | 1,875              | 84,110   | 44.86               | 15,137                   | 5,000                                       | 4,355                            |                            | 24,492                            |
| Broken Hill          | 18,557             | 708,351  | 38.17               | 57,921                   | 15,110 *                                    |                                  |                            | 73,031                            |
| Burwood              | 36,505             | 1,871,110  | 51.26               | 80,680                   | 20,000                                      |                                  |                            | 100,680                           |
| Byron                | 33,278             | 1,925,400  | 57.86               | 61,564                   | 36,262                                      | 4,355                            |                            | 102,181                           |
| Cabonne              | 13,999             | 399,283  | 28.52               | 43,883                   | 7,708                                       | 4,355                            |                            | 55,946                            |
| Camden               | 77,504             | 3,271,488  | 42.21               | 178,380                  | 22,500                                      |                                  |                            | 200,880                           |
| Campbelltown         | 161,998            | 5,800,188  | 35.80               | 361,860                  | 35,000                                      |                                  |                            | 396,860                           |
| Canada Bay           | 90,427             | 4,475,582  | 49.49               | 200,140                  | 45,142                                      |                                  |                            | 245,282                           |
| Canterbury-Bankstown | 359,671            | 17,261,091   | 47.99               | 665,392                  | 221,851                                     |                                  |                            | 887,243                           |
| Carrathool           | 2,760              | 381,992  | 138.40              | 5,106                    | 15,977                                      | 4,355                            |                            | 25,438                            |
| Central Coast        | 334,857            | 11,529,397   | 34.43               | 765,645                  | 65,000                                      |                                  |                            | 830,645                           |
| Cessnock             | 56,532             | 1,544,359  | 27.32               | 104,584                  | 56,524                                      |                                  |                            | 161,108                           |
| Clarence Valley      | 51,211             | 1,061,328  | 20.72               | 94,740                   | 114,151                                     | 4,355                            |                            | 213,246                           |
| Cobar                | 4,989              | 540,306  | 108.30              | 21,931                   | 15,000 *                                    |                                  |                            | 36,931                            |
| Coffs Harbour        | 73,892             | 1,790,422  | 24.23               | 136,700                  | 62,971                                      |                                  |                            | 199,671                           |
| Coolamon             | 4,419              | 196,090  | 44.37               | 20,804                   | 5,415                                       | 4,355                            |                            | 30,574                            |
| Coonamble            | 4,188              | 283,705  | 67.74               | 18,294                   | 7,748                                       | 4,355                            |                            | 30,397                            |
| Cootamundra-Gundagai | 11,392             | 612,940  | 53.80               | 47,818                   | 11,462                                      | 4,355                            |                            | 63,635                            |
| Cowra                | 12,527             | 384,140  | 30.66               | 39,718                   | 7,090                                       | 4,355                            |                            | 51,163                            |
| Cumberland           | 222,758            | 9,629,491  | 43.23               | 514,885                  | 50,000                                      |                                  |                            | 564,885                           |
| Dubbo Regional       | 51,449             | 2,445,864  | 47.54               | 119,506                  | 39,688                                      | 4,355                            |                            | 163,549                           |
| Dungog               | 9,323              | 209,216  | 22.44               | 32,485                   | 6,530                                       | 4,355                            |                            | 43,370                            |
| Edward River         | 8,876              | 512,035  | 57.69               | 47,892                   | 14,000                                      | 4,355                            |                            | 66,247                            |
| Eurobodalla          | 38,119             | 2,048,868  | 53.75               | 105,409                  | 15,000                                      |                                  |                            | 120,409                           |
| Fairfield            | 207,022            | 8,496,642  | 41.04               | 457,975                  | 55,298                                      |                                  |                            | 513,273                           |
| Federation           | 12,569             | 521,000  | 41.45               | 51,806                   | 12,300                                      | 4,355                            |                            | 68,461                            |
| Forbes               | 9,768              | 331,423  | 33.93               | 33,660                   | 6,682                                       | 4,355                            |                            | 44,697                            |
| Georges River        | 149,489            | 7,601,001  | 50.85               | 310,095                  | 67,000                                      |                                  |                            | 377,095                           |
| Gilgandra            | 4,349              | 322,243  | 74.10               | 16,895                   | 7,543                                       | 4,355                            |                            | 28,793                            |
| Glen Innes Severn    | 9,001              | 503,154  | 55.90               | 30,780                   | 23,000                                      |                                  |                            | 53,780                            |
| Goulburn Mulwaree    | 29,918             | 1,710,878  | 57.19               | 55,348                   | 44,074                                      | 4,355                            |                            | 103,777                           |
| Greater Hume         | 10,406             | 592,988  | 56.99               | 45,052                   | 16,500                                      | 4,355                            |                            | 65,907                            |
| Griffith             | 26,125             | 1,027,559  | 39.33               | 69,478                   | 16,000                                      | 4,355                            |                            | 89,833                            |

\* Includes \$5,000 High Isolation Allocation

## TABLE 1a - VOTED EXPENDITURE, SUBSIDY AND LOCAL PRIORITY GRANT

Voted expenditure is for July 2017 to June 2018

|                         | Population<br>2016 | Total<br>Expenditure<br>Voted Jul 2017 -<br>Jun 2018<br>\$ | per<br>capita<br>\$ | Subsidy<br>2017/18<br>\$ | Local<br>Priority<br>Grant<br>2017/18<br>\$ | Collaboration<br>Incentive<br>\$ | Merger<br>Assistance<br>\$ | Total<br>Funding<br>2017/18<br>\$ |
|-------------------------|--------------------|--|---------------------|--------------------------|---|----------------------------------|----------------------------|-----------------------------------|
| Gunnedah                | 12,989             | 483,251  | 37.20               | 24,030                   | 25,252                                      |                                  |                            | 49,282                            |
| Gwydir                  | 5,030              | 216,189  | 42.98               | 31,062                   | 11,191                                      | 4,355                            |                            | 46,608                            |
| Hawkesbury              | 66,782             | 2,739,967  | 41.03               | 160,772                  | 16,000                                      |                                  |                            | 176,772                           |
| Hay                     | 2,956              | 268,581  | 90.86               | 14,032                   | 8,000                                       | 4,355                            |                            | 26,387                            |
| Hills, The              | 164,802            | 5,321,955  | 32.29               | 372,827                  | 29,119                                      |                                  |                            | 401,946                           |
| Hilltops                | 18,993             | 611,215  | 32.18               | 75,770                   | 20,000                                      |                                  |                            | 95,770                            |
| Hornsby                 | 151,237            | 6,464,184  | 42.74               | 279,788                  | 90,443                                      |                                  |                            | 370,231                           |
| Hunters Hill            | 14,843             | 674,000  | 45.41               | 41,808                   | 6,149                                       |                                  |                            | 47,957                            |
| Inner West              | 189,576            | 12,768,812   | 67.35               | 350,715                  | 132,338                                     |                                  |                            | 483,053                           |
| Inverell                | 17,042             | 1,107,083  | 64.96               | 31,527                   | 29,758                                      |                                  |                            | 61,285                            |
| Junee                   | 6,329              | 438,856  | 69.34               | 25,082                   | 5,731                                       | 4,355                            |                            | 35,168                            |
| Kempsey                 | 29,842             | 898,838  | 30.12               | 55,208                   | 37,842                                      | 4,355                            |                            | 97,405                            |
| Kiama                   | 21,671             | 1,145,761  | 52.87               | 58,465                   | 7,874                                       |                                  |                            | 66,339                            |
| Ku-ring-gai             | 124,179            | 4,898,369  | 39.45               | 229,731                  | 76,883                                      |                                  |                            | 306,614                           |
| Kyogle                  | 9,542              | 333,360  | 34.94               | 31,547                   | 8,000                                       | 4,355                            |                            | 43,902                            |
| Lachlan                 | 6,749              | 1,081,294 **   | 160.22              | 26,004                   | 15,140 *                                    |                                  |                            | 41,144                            |
| Lake Macquarie          | 205,748            | 10,402,092   | 50.56               | 380,634                  | 125,435                                     |                                  |                            | 506,069                           |
| Lane Cove               | 36,996             | 3,515,366  | 95.02               | 87,400                   | 10,600                                      |                                  |                            | 98,000                            |
| Leeton                  | 11,712             | 561,377  | 47.93               | 40,006                   | 7,860                                       |                                  |                            | 47,866                            |
| Lismore                 | 44,993             | 1,911,300  | 42.48               | 83,237                   | 41,012                                      | 4,355                            |                            | 128,604                           |
| Lithgow                 | 21,474             | 1,460,368  | 68.01               | 60,440                   | 9,000                                       |                                  |                            | 69,440                            |
| Liverpool               | 210,113            | 10,238,013   | 48.73               | 445,674                  | 85,000                                      |                                  |                            | 530,674                           |
| Liverpool Plains        | 7,738              | 452,317  | 58.45               | 30,801                   | 8,932                                       | 4,355                            |                            | 44,088                            |
| Lockhart                | 3,103              | 118,000  | 38.03               | 15,751                   | 4,290                                       | 4,355                            |                            | 24,396                            |
| Maitland                | 78,096             | 3,999,511  | 51.21               | 177,553                  | 33,075                                      |                                  |                            | 210,628                           |
| Mid-Coast               | 91,648             | 3,851,959  | 42.03               | 190,899                  | 97,348                                      |                                  |                            | 288,247                           |
| Mid-Western             | 24,313             | 996,530  | 40.99               | 80,690                   | 15,320                                      |                                  |                            | 96,010                            |
| Moree Plains            | 13,866             | 755,810  | 54.51               | 46,936                   | 9,122                                       | 4,355                            |                            | 60,413                            |
| Mosman                  | 30,646             | 2,525,632  | 82.41               | 56,695                   | 26,870                                      |                                  |                            | 83,565                            |
| Murray River ##         | 11,596             | 402,212  | 34.69               | 52,377                   | 13,253                                      | 4,355                            |                            | 69,985                            |
| Murrumbidgee            | 4,071              | 248,095  | 60.94               | 18,372                   | 18,000                                      | 4,355                            |                            | 40,727                            |
| Muswellbrook            | 17,414             | 651,272  | 37.40               | 48,981                   | 12,500                                      | 4,355                            |                            | 65,836                            |
| Nambucca                | 19,808             | 807,500  | 40.77               | 58,379                   | 9,315                                       |                                  |                            | 67,694                            |
| Narrabri                | 13,717             | 675,319  | 49.23               | 43,137                   | 9,479                                       | 4,355                            |                            | 56,971                            |
| Narrandera              | 5,912              | 381,126  | 64.47               | 21,386                   | 8,000                                       | 4,355                            |                            | 33,741                            |
| Narromine               | 6,796              | 487,620  | 71.75               | 19,838                   | 11,853                                      | 4,355                            |                            | 36,046                            |
| Newcastle               | 162,766            | 11,412,436   | 70.12               | 301,117                  | 97,998                                      | 4,355                            |                            | 403,470                           |
| North Sydney            | 73,514             | 4,247,048  | 57.77               | 136,001                  | 49,416                                      |                                  |                            | 185,417                           |
| Northern Beaches        | 268,849            | 10,084,916   | 37.51               | 497,370                  | 173,989                                     |                                  |                            | 671,359                           |
| Oberon                  | 5,350              | 168,085  | 31.42               | 22,482                   | 5,393                                       |                                  |                            | 27,875                            |
| Orange                  | 42,356             | 2,131,214  | 50.32               | 106,695                  | 12,144                                      | 4,355                            |                            | 123,194                           |
| Parkes                  | 15,328             | 1,564,845  | 102.09              | 43,664                   | 12,059                                      |                                  |                            | 55,723                            |
| Parramatta (City of)    | 235,981            | 10,193,505   | 43.20               | 533,623                  | 41,596                                      |                                  |                            | 575,219                           |
| Penrith                 | 202,076            | 6,483,705  | 32.09               | 425,360                  | 68,641                                      |                                  |                            | 494,001                           |
| Port Macquarie-Hastings | 78,967             | 2,876,877  | 36.43               | 146,089                  | 67,985                                      | 4,355                            |                            | 218,429                           |
| Port Stephens           | 71,406             | 2,012,944  | 28.19               | 180,822                  | 20,885                                      | 4,355                            |                            | 206,062                           |
| Queanbeyan-Palerang     | 57,334             | 2,269,680  | 39.59               | 152,512                  | 37,000                                      |                                  |                            | 189,512                           |

\* Includes \$5,000 High Isolation Allocation

\*\* Includes \$720,000 for Building (of which \$200,000 was a grant received)

## TABLE 1a - VOTED EXPENDITURE, SUBSIDY AND LOCAL PRIORITY GRANT

Voted expenditure is for July 2017 to June 2018

|                 | Population<br>2016 | Total<br>Expenditure<br>Voted Jul 2017 -<br>Jun 2018 | per<br>capita | Subsidy<br>2017/18 | Local<br>Priority<br>Grant<br>2017/18 | Collaboration<br>Incentive | Merger<br>Assistance | Total<br>Funding<br>2017/18 |
|-----------------|--------------------|--|---------------|--------------------|---------------------------------------|----------------------------|----------------------|-----------------------------|
|                 |                    | \$   | \$            | \$                 | \$                                    | \$                         | \$                   | \$                          |
| Randwick        | 147,408            | 9,143,430  | 62.03         | 272,705            | 89,991                                |                            |                      | 362,696                     |
| Richmond Valley | 23,426             | 735,248  | 31.39         | 77,702             | 15,000                                | 4,355                      |                      | 97,057                      |
| Ryde            | 119,544            | 6,481,490  | 54.22         | 254,045            | 41,340                                |                            |                      | 295,385                     |
| Shellharbour    | 70,734             | 2,483,205  | 35.11         | 130,857            | 59,457                                |                            |                      | 190,314                     |
| Shoalhaven      | 101,462            | 2,523,765  | 24.87         | 257,693            | 30,000                                |                            |                      | 287,693                     |
| Singleton       | 24,061             | 1,581,515  | 65.73         | 44,513             | 30,479                                |                            |                      | 74,992                      |
| Snowy Monaro    | 20,880             | 1,241,090  | 59.44         | 84,479             | 19,651                                |                            |                      | 104,130                     |
| Snowy Valleys   | 15,013             | 501,973  | 33.44         | 56,500             | 12,311                                | 4,355                      |                      | 73,166                      |
| Strathfield     | 40,963             | 1,814,250  | 44.29         | 75,782             | 37,189                                |                            |                      | 112,971                     |
| Sutherland      | 227,312            | 7,357,631  | 32.37         | 420,527            | 133,706                               |                            |                      | 554,233                     |
| Sydney          | 210,931            | 11,987,735   | 56.83         | 485,449            | 40,811                                |                            |                      | 526,260                     |
| Tamworth        | 61,800             | 2,182,062  | 35.31         | 190,231            | 34,396                                | 4,355                      |                      | 228,982                     |
| Temora          | 6,088              | 333,854  | 54.84         | 22,743             | 7,500                                 | 4,355                      |                      | 34,598                      |
| Tenterfield     | 7,038              | 474,399  | 67.41         | 28,660             | 7,396                                 |                            |                      | 36,056                      |
| Tweed           | 94,011             | 4,565,665  | 48.57         | 184,542            | 84,500                                | 4,355                      |                      | 273,397                     |
| Upper Hunter    | 14,522             | 635,780  | 43.78         | 62,102             | 15,200                                | 4,355                      |                      | 81,657                      |
| Upper Lachlan   | 7,794              | 408,873  | 52.46         | 14,419             | 32,476                                | 4,355                      |                      | 51,250                      |
| Uralla          | 6,376              | 321,680  | 50.45         | 23,782             | 7,004                                 | 4,355                      |                      | 35,141                      |
| Wagga Wagga     | 64,272             | 2,260,944  | 35.18         | 118,904            | 53,229                                | 4,355                      |                      | 176,488                     |
| Walcha          | 3,054              | 137,082  | 44.89         | 15,268             | 5,988                                 | 4,355                      |                      | 25,611                      |
| Walgett         | 6,750              | 233,413  | 34.58         | 18,688             | 18,000                                | 4,355                      |                      | 41,043                      |
| Warren          | 2,901              | 337,251  | 116.25        | 13,634             | 7,254                                 | 4,355                      |                      | 25,243                      |
| Warrumbungle    | 9,688              | 610,280  | 62.99         | 31,535             | 22,209                                | 4,355                      |                      | 58,099                      |
| Waverley        | 73,366             | 5,941,888  | 80.99         | 135,727            | 49,219                                |                            |                      | 184,946                     |
| Weddin          | 3,708              | 161,541  | 43.57         | 6,860              | 17,386                                |                            |                      | 24,246                      |
| Wentworth       | 6,962              | 441,000  | 63.34         | 27,160             | 11,200 *                              |                            |                      | 38,360                      |
| Willoughby      | 77,833             | 6,353,410  | 81.63         | 143,991            | 51,711                                |                            |                      | 195,702                     |
| Wingecarribee   | 48,845             | 1,750,789  | 35.84         | 121,852            | 13,500                                |                            |                      | 135,352                     |
| Wollondilly     | 49,109             | 1,321,369  | 26.91         | 90,852             | 45,544                                |                            |                      | 136,396                     |
| Wollongong      | 211,213            | 12,989,493   | 61.50         | 478,092            | 38,000                                |                            |                      | 516,092                     |
| Woollahra       | 59,860             | 5,556,327  | 92.82         | 110,741            | 41,382                                |                            |                      | 152,123                     |
| Yass Valley     | 16,870             | 472,645  | 28.02         | 31,209             | 35,228                                |                            |                      | 66,437                      |
| <b>Total</b>    | <b>7,723,770</b>   | <b>351,381,607</b>                                   |               | <b>16,806,439</b>  | <b>4,594,839</b>                      | <b>239,525</b>             | <b>5,000</b>         | <b>21,645,803</b>           |

\* Includes \$5,000 for High Isolation

## Murray River Council has multiple cooperative arrangements for the delivery of library services to residents. See Central Murray Regional Library (NSW) for Mathoura, Campaspe Regional Library (Vic) for Moama and Swan Hill Regional Library (Vic) for Barham and Moulamein.

## TABLE 1b - EXPENDITURE and SUBSIDY: BY COUNCILS

### SUMMARIES

Councils are grouped into categories developed by the NSW Local Government Grants Commission

|  | Population 2016 | Total Expenditure 2016/17<br>\$ | per capita<br>\$ | Total Expenditure Voted 2017/18<br>\$ | per capita<br>\$ | Total Funding 2017/18 *<br>\$ |
|--|-----------------|---------------------------------|------------------|---------------------------------------|------------------|-------------------------------|
| <b>URBAN</b>   |                 |                                 |                  |                                       |                  |                               |
| <b>Cat. UCC: Capital City</b>                          |                 |                                 |                  |                                       |                  |                               |
| UCC  | 210,931         | 15,457,818.52                   | 73.28            | 11,987,735                            | 56.83            | 526,260                       |
| <b>Cat. UDS, UDM, UDL, UDV: Metropolitan Developed</b> |                 |                                 |                  |                                       |                  |                               |
| Average  | 143,297         | 7,577,906                       | 61.35            | 6,800,763                             | 54.86            | 359,522                       |
| Median   | 124,179         | 6,793,799                       | 56.96            | 6,353,410                             | 49.49            | 306,614                       |
| Max  | 359,671         | 18,097,218                      | 111.17           | 17,261,091                            | 95.02            | 887,243                       |
| Min  | 14,843          | 712,622                         | 31.25            | 674,000                               | 30.19            | 47,957                        |
| <b>Cat. URS, URM, URL, URV: Regional Town/City</b>     |                 |                                 |                  |                                       |                  |                               |
| Average  | 58,974          | 3,054,983                       | 54.17            | 2,698,539                             | 45.03            | 173,972                       |
| Median   | 46,919          | 2,061,927                       | 45.56            | 1,969,172                             | 42.25            | 134,472                       |
| Max  | 211,213         | 12,841,936                      | 227.39           | 12,989,493                            | 70.12            | 516,092                       |
| Min  | 8,876           | 729,446                         | 28.03            | 512,035                               | 20.72            | 66,247                        |
| <b>Cat. UFS, UFM, UFL, UFV: Fringe</b>                 |                 |                                 |                  |                                       |                  |                               |
| Average  | 149,855         | 7,094,885                       | 48.93            | 5,584,080                             | 36.96            | 374,486                       |
| Median   | 156,618         | 6,533,590                       | 41.20            | 5,561,072                             | 35.12            | 383,546                       |
| Max  | 334,857         | 18,078,160                      | 86.04            | 11,529,397                            | 48.73            | 830,645                       |
| Min  | 49,109          | 2,572,153                       | 33.19            | 1,321,369                             | 26.91            | 136,396                       |
| <b>RURAL</b>   |                 |                                 |                  |                                       |                  |                               |
| <b>Cat. RAS, RAM, RAL, RAV: Agricultural</b>           |                 |                                 |                  |                                       |                  |                               |
| Average  | 8,749           | 462,390                         | 58.67            | 445,384                               | 55.86            | 45,515                        |
| Median   | 7,598           | 423,879                         | 53.91            | 400,748                               | 49.84            | 42,257                        |
| Max  | 19,808          | 1,112,433                       | 167.91           | 1,564,845                             | 160.22           | 95,770                        |
| Min  | 1,875           | 81,946                          | 22.76            | 72,910                                | 22.44            | 24,246                        |
| <b>Cat. RTX, RTS, RTM, RTL: Remote</b>                 |                 |                                 |                  |                                       |                  |                               |
| RTL  | 4,989           | 496,285.00                      | 99.48            | 540,306                               | 108.30           | 36,931                        |

\* Includes Subsidy, Local Priority Grant and Collaboration or Merger payments where applicable.

**TABLE 1c - EXPENDITURE and SUBSIDY: BY LIBRARY SERVICE**

|                      | Population<br>2016 | Total Expenditure<br>Jul 2016 - Jun 2017<br>\$ | per<br>capita<br>\$ | Voted Expenditure<br>Jul 2017 - Jun 2018<br>\$ | per capita<br>\$ | Total Funding<br>2017-2018*<br>\$ |
|----------------------|--------------------|--|---------------------|--|------------------|-----------------------------------|
| Albury               | 52,411             | 3,625,250.00                                   | 69.17               | 3,059,523                                      | 58.38            | 146,700                           |
| Armidale Regional    | 30,045             | 6,832,023.00                                   | 227.39              | 2,077,748                                      | 69.15            | 115,487                           |
| Balranald            | 2,385              | 83,370.00                                      | 34.96               | 72,910   | 30.57            | 24,873                            |
| Bathurst             | 43,080             | 1,834,486.77                                   | 42.58               | 2,126,213                                      | 49.35            | 133,591                           |
| Bayside              | 160,944            | 5,713,663.00                                   | 35.50               | 5,017,679                                      | 31.18            | 411,447                           |
| Bega Valley          | 33,662             | 1,473,677.00                                   | 43.78               | 1,309,861                                      | 38.91            | 109,960                           |
| Berrigan             | 8,420              | 570,875.93                                     | 67.80               | 638,153  | 75.79            | 39,859                            |
| Big Sky              | 22,491             | 1,229,808.33                                   | 54.68               | 1,073,333                                      | 47.72            | 125,948                           |
| Blacktown            | 348,138            | 10,880,980.00                                  | 31.25               | 10,508,889                                     | 30.19            | 859,858                           |
| Blue Mountains       | 80,072             | 3,296,484.60                                   | 41.17               | 2,670,529                                      | 33.35            | 206,455                           |
| Bourke               | 2,814              | 435,371.60                                     | 154.72              | 300,449  | 106.77           | 26,357                            |
| Broken Hill          | 18,557             | 729,445.98                                     | 39.31               | 708,351  | 38.17            | 73,031                            |
| Burwood              | 36,505             | 2,734,806.56                                   | 74.92               | 1,871,110                                      | 51.26            | 100,680                           |
| Camden               | 77,504             | 2,572,152.66                                   | 33.19               | 3,271,488                                      | 42.21            | 200,880                           |
| Campbelltown         | 161,998            | 6,271,136.18                                   | 38.71               | 5,800,188                                      | 35.80            | 396,860                           |
| Canada Bay           | 90,427             | 10,053,033.64                                  | 111.17              | 4,475,582                                      | 49.49            | 245,282                           |
| Canterbury-Bankstown | 359,671            | 14,415,827.00                                  | 40.08               | 17,261,091                                     | 47.99            | 887,243                           |
| Central Coast        | 334,857            | 12,068,902.14                                  | 36.04               | 11,529,397                                     | 34.43            | 830,645                           |
| Central Murray ##    | 9,815              | 970,958.36                                     | 98.93               | 544,614  | 55.49            | 71,916                            |
| Central Northern     | 97,715             | 4,458,440.39                                   | 45.63               | 3,984,649                                      | 40.78            | 437,401                           |
| Central West         | 86,107             | 4,195,007.53                                   | 48.72               | 3,456,770                                      | 40.15            | 313,557                           |
| Cessnock             | 56,532             | 1,880,127.97                                   | 33.26               | 1,544,359                                      | 27.32            | 161,108                           |
| Clarence             | 64,277             | 2,648,769.65                                   | 41.21               | 1,688,054                                      | 26.26            | 269,241                           |
| Cobar                | 4,989              | 496,285.00                                     | 99.48               | 540,306  | 108.30           | 36,931                            |
| Coffs Harbour        | 73,892             | 2,070,883.55                                   | 28.03               | 1,790,422                                      | 24.23            | 199,671                           |
| Cumberland           | 222,758            | 9,267,041.36                                   | 41.60               | 9,629,491                                      | 43.23            | 564,885                           |
| Eurobodalla          | 38,119             | 2,063,340.88                                   | 54.13               | 2,048,868                                      | 53.75            | 120,409                           |
| Fairfield            | 207,022            | 8,358,638.44                                   | 40.38               | 8,496,642                                      | 41.04            | 513,273                           |
| Georges River        | 149,489            | 7,232,472.70                                   | 48.38               | 7,601,001                                      | 50.85            | 377,095                           |
| Glen Innes Severn    | 9,001              | 615,245.85                                     | 68.35               | 503,154  | 55.90            | 53,780                            |
| Goulburn Mulwaree    | 29,918             | 2,275,527.00                                   | 76.06               | 1,710,878                                      | 57.19            | 103,777                           |
| Grenfell             | 3,708              | 198,965.41                                     | 53.66               | 161,541  | 43.57            | 24,246                            |
| Gunnedah             | 12,989             | 453,885.12                                     | 34.94               | 483,251  | 37.20            | 49,282                            |
| Hawkesbury           | 66,782             | 3,055,654.61                                   | 45.76               | 2,739,967                                      | 41.03            | 176,772                           |
| Hills, The           | 164,802            | 6,796,044.43                                   | 41.24               | 5,321,955                                      | 32.29            | 401,946                           |
| Hilltops             | 18,993             | 1,028,509.63                                   | 54.15               | 611,215  | 32.18            | 95,770                            |
| Hornsby              | 151,237            | 7,983,691.62                                   | 52.79               | 6,464,184                                      | 42.74            | 370,231                           |
| Inner West           | 189,576            | 12,036,251.45                                  | 63.49               | 12,768,812                                     | 67.35            | 483,053                           |
| Inverell             | 17,042             | 1,112,432.84                                   | 65.28               | 1,107,083                                      | 64.96            | 61,285                            |
| Kempsey              | 29,842             | 905,722.58                                     | 30.35               | 898,838  | 30.12            | 97,405                            |
| Kiama                | 21,671             | 1,387,222.00                                   | 64.01               | 1,145,761                                      | 52.87            | 66,339                            |
| Ku-Ring-Gai          | 124,179            | 5,077,139.09                                   | 40.89               | 4,898,369                                      | 39.45            | 306,614                           |
| Lachlan              | 6,749              | 303,949.00                                     | 45.04               | 1,081,294                                      | 160.22           | 41,144                            |
| Lake Macquarie       | 205,748            | 11,969,812.31                                  | 58.18               | 10,402,092                                     | 50.56            | 506,069                           |
| Lane Cove            | 36,996             | 3,340,741.00                                   | 90.30               | 3,515,366                                      | 95.02            | 98,000                            |
| Leeton               | 11,712             | 474,876.54                                     | 40.55               | 561,377  | 47.93            | 47,866                            |
| Lithgow              | 21,474             | 1,629,005.64                                   | 75.86               | 1,460,368                                      | 68.01            | 69,440                            |

\* Includes Subsidy, Local Priority Grant and Collaboration or Merger payments where applicable.

**TABLE 1c - EXPENDITURE and SUBSIDY: BY LIBRARY SERVICE**

|                           | Population<br>2016 | Total Expenditure<br>Jul 2016 - Jun 2017 | per<br>capita | Voted Expenditure<br>Jul 2017 - Jun 2018 | per<br>capita | Total Funding<br>2017-2018* |
|---------------------------|--------------------|--|---------------|--|---------------|-----------------------------|
|                           |                    | \$                                       | \$            | \$                                       | \$            | \$                          |
| Liverpool                 | 210,113            | 18,078,160.00                            | 86.04         | 10,238,013                               | 48.73         | 530,674                     |
| Macquarie                 | 67,933             | 3,538,009.64                             | 52.08         | 3,543,764                                | 52.17         | 257,694                     |
| Maitland                  | 78,096             | 4,339,590.00                             | 55.57         | 3,999,511                                | 51.21         | 210,628                     |
| Midcoast                  | 91,648             | 4,929,900.04                             | 53.79         | 3,851,959                                | 42.03         | 288,247                     |
| Mid-Western               | 24,313             | 1,166,710.04                             | 47.99         | 996,530                                  | 40.99         | 96,010                      |
| Mosman                    | 30,646             | 2,892,130.06                             | 94.37         | 2,525,632                                | 82.41         | 83,565                      |
| Murray River ##           | 10,657             | 571,684.50                               | 53.64         | 369,633                                  | 34.68         | 64,316                      |
| Nambucca                  | 19,808             | 802,079.88                               | 40.49         | 807,500                                  | 40.77         | 67,694                      |
| Newcastle                 | 243,495            | 13,811,364.64                            | 56.72         | 13,634,596                               | 56.00         | 652,902                     |
| North Sydney              | 73,514             | 4,835,387.95                             | 65.78         | 4,247,048                                | 57.77         | 185,417                     |
| North Western             | 14,445             | 1,253,635.72                             | 86.79         | 1,125,655                                | 77.93         | 111,690                     |
| Northern Beaches          | 268,849            | 18,097,218.49                            | 67.31         | 10,084,916                               | 37.51         | 671,359                     |
| Oberon                    | 5,350              | 175,865.86                               | 32.87         | 168,085                                  | 31.42         | 27,875                      |
| Parkes                    | 15,328             | 1,006,432.78                             | 65.66         | 1,564,845                                | 102.09        | 55,723                      |
| Parramatta (City of)      | 235,981            | 13,442,140.23                            | 56.96         | 10,193,505                               | 43.20         | 575,219                     |
| Penrith                   | 202,076            | 6,882,269.80                             | 34.06         | 6,483,705                                | 32.09         | 494,001                     |
| Port Macquarie-Hastings   | 78,967             | 2,878,501.00                             | 36.45         | 2,876,877                                | 36.43         | 218,429                     |
| Queanbeyan Palerang       | 57,334             | 2,060,513.68                             | 35.94         | 2,269,680                                | 39.59         | 189,512                     |
| Randwick                  | 147,408            | 9,747,278.00                             | 66.12         | 9,143,430                                | 62.03         | 362,696                     |
| Richmond-Tweed            | 214,838            | 10,301,788.79                            | 47.95         | 9,915,165                                | 46.15         | 628,411                     |
| Richmond-Upper Clarence   | 32,968             | 1,222,203.47                             | 37.07         | 1,068,608                                | 32.41         | 140,959                     |
| Riverina                  | 139,508            | 6,145,807.06                             | 44.05         | 5,890,496                                | 42.22         | 608,852                     |
| Ryde                      | 134,387            | 7,506,420.97                             | 55.86         | 7,155,490                                | 53.25         | 343,342                     |
| Shellharbour              | 70,734             | 2,245,925.17                             | 31.75         | 2,483,205                                | 35.11         | 190,314                     |
| Shoalhaven                | 101,462            | 3,589,493.16                             | 35.38         | 2,523,765                                | 24.87         | 287,693                     |
| Singleton                 | 24,061             | 1,950,993.00                             | 81.09         | 1,581,515                                | 65.73         | 74,992                      |
| Snowy Monaro              | 20,880             | 762,413.09                               | 36.51         | 1,241,090                                | 59.44         | 104,130                     |
| Strathfield               | 40,963             | 1,669,963.97                             | 40.77         | 1,814,250                                | 44.29         | 112,971                     |
| Sutherland                | 227,312            | 9,149,097.83                             | 40.25         | 7,357,631                                | 32.37         | 554,233                     |
| Sydney                    | 210,931            | 15,457,818.52                            | 73.28         | 11,987,735                               | 56.83         | 526,260                     |
| Tenterfield               | 7,038              | 447,609.88                               | 63.60         | 474,399                                  | 67.41         | 36,056                      |
| Upper Hunter-Muswellbrook | 17,414             | 872,814.00                               | 50.12         | 651,272                                  | 37.40         | 65,836                      |
| Upper Hunter Shire        | 14,522             | 587,462.36                               | 40.45         | 635,780                                  | 43.78         | 81,657                      |
| Upper Lachlan             | 7,794              | 389,622.48                               | 49.99         | 408,873                                  | 52.46         | 51,250                      |
| Waverley                  | 73,366             | 5,441,144.80                             | 74.16         | 5,941,888                                | 80.99         | 184,946                     |
| Wentworth                 | 6,962              | 506,956.29                               | 72.82         | 441,000                                  | 63.34         | 38,360                      |
| Western Riverina          | 41,824             | 2,752,611.78                             | 65.81         | 2,307,353                                | 55.17         | 216,126                     |
| Willoughby                | 77,833             | 6,415,191.29                             | 82.42         | 6,353,410                                | 81.63         | 195,702                     |
| Wingecarribee             | 48,845             | 1,857,920.30                             | 38.04         | 1,750,789                                | 35.84         | 135,352                     |
| Wollondilly               | 49,109             | 3,944,350.23                             | 80.32         | 1,321,369                                | 26.91         | 136,396                     |
| Wollongong                | 211,213            | 12,841,936.00                            | 60.80         | 12,989,493                               | 61.50         | 516,092                     |
| Woollahra                 | 59,860             | 5,985,271.15                             | 99.99         | 5,556,327                                | 92.82         | 152,123                     |
| Yass Valley               | 16,870             | 591,585.34                               | 35.07         | 472,645                                  | 28.02         | 66,437                      |
| <b>NSW Median</b>         | <b>54,472</b>      | <b>2,743,709</b>                         | <b>51.10</b>  | <b>2,288,517</b>                         | <b>45.22</b>  | <b>156,616</b>              |
| <b>NSW Average</b>        | <b>85,820</b>      | <b>4,469,480</b>                         | <b>52.08</b>  | <b>3,904,240</b>                         | <b>45.49</b>  | <b>240,509</b>              |
| <b>NSW Total</b>          | <b>7,723,770</b>   | <b>402,253,210</b>                       |               | <b>351,381,607</b>                       |               | <b>21,645,803</b>           |

\* Includes Subsidy, Local Priority Grant and Collaboration or Merger payments where applicable.

## Murray River Council has multiple cooperative arrangements for the delivery of library services to residents. See Central Murray Regional Library (NSW) for Mathoura, Campaspe Regional Library (Vic) for Moama and Swan Hill Regional Library (Vic) for Barham and Moulamein.

**TABLE 1d - EXPENDITURE ON LIBRARY MATERIAL: BY LIBRARY SERVICE**

|                      | Library<br>Materials-<br>Print<br>Resources<br>(Capital) | Library<br>Materials-Non-<br>Print<br>Resources<br>(Capital) | Periodicals,<br>newspaper,<br>journal &<br>magazine<br>expenses | Non-Book<br>Resources | Licensed<br>Access to<br>Electronic<br>Resources -<br>Databases | Licensed Access<br>to Electronic<br>Resources -<br>Ebook &<br>downloadable<br>audio books | Total        |
|----------------------|--|--|---|-----------------------|---|---|--------------|
| Albury               | 140,000.00   | 39,000.00  | 19,000.00   |                       | 17,211.00   | 17,211.00   | 232,422.00   |
| Armidale Regional    | 171,246.00   | 69,583.00  | 22,756.00   | 37,989.00             | 3,061.00  | 67,771.00   | 372,406.00   |
| Balranald            | 5,629.00   |  |   |                       |   |   | 5,629.00     |
| Bathurst             | 117,330.57   | 43,308.54  | 15,008.81   | 1,246.20              | 66,871.89   | 640.05  | 244,406.06   |
| Bayside              | 460,866.00   | 142,684.00   | 88,512.00   | 65,507.00             | 36,318.00   | 26,359.00   | 820,246.00   |
| Bega Valley          | 66,946.00  | 27,102.00  | 10,158.00   |                       |   | 11,000.00   | 115,206.00   |
| Berrigan             | 25,607.67  | 8,515.79   | 6,800.38  |                       | 4,670.92  |   | 45,594.76    |
| Big Sky              | 97,590.47  |  | 4,579.00  | 9,263.66              |   | 21,646.03   | 133,079.16   |
| Blacktown            | 461,443.00   | 121,801.00   | 169,380.00  | 27,599.00             |   |   | 780,223.00   |
| Blue Mountains       | 226,129.88   | 57,784.45  | 32,731.35   |                       | 58,018.78   | 27,268.71   | 401,933.17   |
| Bourke               | 15,374.66  |  | 3,470.33  |                       | 12,154.90   |   | 30,999.89    |
| Broken Hill          | 5,553.61   |  | 3,585.85  |                       |   | 9,429.00  | 18,568.46    |
| Burwood              | 104,541.68   | 28,614.59  | 19,688.35   |                       |   | 26,790.07   | 179,634.69   |
| Camden               | 185,315.58   | 49,807.44  |   | 636.00                |   | 8,000.00  | 243,759.02   |
| Campbelltown         | 232,930.69   | 40,994.70  | 84,631.41   | 23,516.81             | 62,399.87   | 36,382.26   | 480,855.74   |
| Canada Bay           | 268,952.03   | 58,540.17  | 15,311.09   |                       | 44,764.05   | 24,914.09   | 412,481.43   |
| Canterbury-Bankstown | 493,266.00   | 91,461.00  | 180,587.00  |                       |   |   | 765,314.00   |
| Central Coast        | 873,661.15   |  |   |                       | 86,692.81   | 168,336.16  | 1,128,690.12 |
| Central Murray ##    | 36,563.00  | 7,497.00   | 6,373.00  | 550.00                |   | 5,161.00  | 56,144.00    |
| Central Northern     | 275,773.00   | 90,311.00  | 22,412.00   |                       | 14,136.00   | 37,517.00   | 440,149.00   |
| Central West         | 502,605.00   |  | 22,136.00   |                       | 63,591.00   |   | 588,332.00   |
| Cessnock             | 185,339.34   | 41,277.45  | 13,815.37   |                       | 9,174.22  |   | 249,606.38   |
| Clarence             | 272,269.44   |  | 6,379.71  |                       | 51,841.88   | 14,381.41   | 344,872.44   |
| Cobar                | 29,034.00  |  | 6,718.00  |                       | 14,323.00   |   | 50,075.00    |
| Coffs Harbour        | 135,456.42   | 3,470.00   | 26,343.92   | 23,953.45             | 56,082.88   | 31,196.95   | 276,503.62   |
| Cumberland           | 347,192.96   | 41,510.29  | 57,877.10   |                       |   |   | 446,580.35   |
| Eurobodalla          | 203,285.44   | 9,563.68   | 8,833.46  |                       |   | 19,260.61   | 240,943.19   |
| Fairfield            | 373,569.41   |  | 330,909.58  |                       | 124,302.07  |   | 828,781.06   |
| Georges River        | 329,703.89   | 61,393.60  | 26,590.07   |                       | 74,073.25   | 6,974.15  | 498,734.96   |
| Glen Innes Severn    | 52,634.71  | 9,000.00   | 4,102.61  |                       |   |   | 65,737.32    |
| Goulburn Mulwaree    | 116,288.00   | 12,135.00  | 6,923.00  | 12,135.00             |   | 25,938.00   | 173,419.00   |
| Grenfell             | 19,369.10  |  | 1,465.56  |                       |   |   | 20,834.66    |
| Gunnedah             | 26,428.47  | 3,411.08   | 3,141.23  |                       | 2,010.00  |   | 34,990.78    |
| Hawkesbury           | 189,436.78   | 79,057.52  | 13,892.59   |                       | 32,838.43   | 6,078.11  | 321,303.43   |
| Hills, The           | 308,360.22   |  | 33,046.32   | 88,501.55             | 28,395.43   | 95,074.04   | 553,377.56   |
| Hilltops             | 45,024.06  | 16,492.06  | 2,282.63  |                       | 81.72   |   | 63,880.47    |
| Hornsby              | 513,737.86   | 140,253.84   | 85,552.84   |                       | 37,455.60   | 167,506.47  | 944,506.61   |
| Inner West           | 477,490.71   | 68,303.65  | 115,805.86  | 125,640.02            | 115,641.00  | 109,547.47  | 1,012,428.71 |
| Inverell             | 100,921.47   | 15,150.94  | 7,037.80  |                       | 4,075.51  |   | 127,185.72   |
| Kempsey **           | 74,570.00  |  | 4,354.48  | 11,744.35             |   | 3,576.46  | 94,245.29    |
| Kiama                | 90,418.00  | 48,713.00  | 10,534.00   | 12,926.00             |   | 31,500.00   | 194,091.00   |
| Ku-Ring-Gai          | 434,714.19   | 141,791.94   | 68,704.47   |                       |   |   | 645,210.60   |
| Lachlan              | 13,281.00  |  | 5,078.00  |                       |   |   | 18,359.00    |
| Lake Macquarie       | 389,738.55   | 309,835.45   | 97,550.96   |                       | 21,068.60   |   | 818,193.56   |
| Lane Cove            | 267,642.00   | 37,126.00  | 21,103.00   |                       |   |   | 325,871.00   |
| Leeton               | 30,958.26  | 2,000.90   | 4,387.84  | 3,907.44              |   | 9,274.74  | 50,529.18    |
| Lithgow              | 48,663.58  | 5,997.54   | 6,078.02  |                       | 4,133.70  | 5,273.81  | 70,146.65    |

\*\* \$74,570 spent from operating expenses as it's a contribution to Mid-North Coast Co-op for book resources



**TABLE 1d - EXPENDITURE ON LIBRARY MATERIAL: BY LIBRARY SERVICE**

|                           | Library<br>Materials-<br>Print<br>Resources<br>(Capital) | Library<br>Materials-<br>Non-Print<br>Resources<br>(Capital) | Periodicals,<br>newspaper,<br>journal &<br>magazine<br>expenses | Non-Book<br>Resources | Licensed<br>Access to<br>Electronic<br>Resources -<br>Databases | Licensed Access<br>to Electronic<br>Resources -<br>Ebook &<br>downloadable<br>audio books | Total        |
|---------------------------|--|--|---|-----------------------|---|---|--------------|
| Liverpool                 | 1,473,604.00   |  | 75,170.00   | 341,531.00            |   | 2,080.00  | 1,892,385.00 |
| Macquarie                 | 275,156.00   |  | 18,496.00   |                       | 51,867.00   |   | 345,519.00   |
| Maitland                  | 195,143.00   | 74,609.00  |   |                       | 19,634.00   |   | 289,386.00   |
| Midcoast                  | 401,993.46   | 29,769.63  | 49,747.45   |                       |   | 19,769.00   | 501,279.54   |
| Mid-Western               | 75,940.04  | 4,168.62   | 9,474.91  |                       | 1,164.15  | 39,251.35   | 129,999.07   |
| Mosman                    | 206,202.39   | 56,955.74  | 17,524.96   | 3,250.99              | 18,670.83   | 15,362.55   | 317,967.46   |
| Murray River ##           | 17,914.60  |  | 1,891.16  | 963.68                | 985.00  | 1,584.00  | 23,338.44    |
| Nambucca                  | 61,461.24  | 29,770.87  | 24,043.14   |                       |   | 6,757.41  | 122,032.66   |
| Newcastle                 | 801,627.00   | 346,269.00   | 165,512.00  |                       | 132,318.00  | 17,500.00   | 1,463,226.00 |
| North Sydney              | 277,502.44   | 66,487.90  | 38,145.08   | 3,591.11              | 40,992.03   | 9,230.80  | 435,949.36   |
| North Western             | 88,115.25  | 14,375.53  | 12,094.19   | 9,458.62              | 4,057.10  | 16,475.44   | 144,576.13   |
| Northern Beaches          | 1,136,644.00   | 15,595.00  | 98,581.35   |                       | 37,288.10   | 8,611.12  | 1,296,719.57 |
| Oberon                    | 5,132.29   | 2,648.39   | 2,252.51  |                       |   |   | 10,033.19    |
| Parkes                    | 98,077.00  |  | 2,531.00  |                       |   |   | 100,608.00   |
| Parramatta (City of)      | 861,677.28   |  | 138,339.40  |                       |   |   | 1,000,016.68 |
| Penrith                   | 456,599.11   | 80,913.50  | 30,896.02   | 136.72                | 210,395.05  |   | 778,940.40   |
| Port Macquarie-Hastings   | 257,100.00   |  |   | 36,029.00             |   |   | 293,129.00   |
| Queanbeyan Palerang       | 111,502.22   |  | 13,803.00   | 1,114.00              | 3,814.00  | 5,638.49  | 135,871.71   |
| Randwick                  | 310,217.00   |  | 38,862.00   |                       |   |   | 349,079.00   |
| Richmond-Tweed            | 675,000.00   |  |   |                       |   |   | 675,000.00   |
| Richmond-Upper Clarence   | 80,966.15  |  | 4,212.26  | 981.83                | 1,550.60  |   | 87,710.84    |
| Riverina                  | 559,601.55   | 183,537.60   | 9,851.64  | 8,994.15              |   | 67,664.00   | 829,648.94   |
| Ryde                      | 314,480.79   | 263,155.49   | 17,288.32   | 126,050.59            |   |   | 720,975.19   |
| Shellharbour              | 358,519.55   |  | 33,252.11   |                       | 23,719.40   | 10,623.64   | 426,114.70   |
| Shoalhaven                | 282,760.78   | 87,003.38  | 23,932.64   |                       | 50,130.06   | 45,089.87   | 488,916.73   |
| Singleton                 | 71,730.00  |  | 6,930.00  |                       | 16,509.00   | 9,643.00  | 104,812.00   |
| Snowy Monaro              | 83,789.47  |  | 10,879.48   |                       | 18,758.38   | 1,280.00  | 114,707.33   |
| Strathfield               | 101,881.85   | 50,945.47  | 22,309.12   |                       | 1,800.00  | 9,014.59  | 185,951.03   |
| Sutherland                | 820,988.37   | 267,991.26   | 244,079.17  |                       | 1,072.98  |   | 1,334,131.78 |
| Sydney                    | 560,534.45   |  | 237,745.62  |                       | 111,306.62  | 47,177.99   | 956,764.68   |
| Tenterfield               | 20,368.49  |  | 1,942.94  |                       | 1,917.37  |   | 24,228.80    |
| Upper Hunter-Muswellbrook | 106,658.00   | 11,990.00  | 407.00  | 15,209.00             | 33,714.00   | 1,699.00  | 169,677.00   |
| Upper Hunter Shire        | Co-op with Muswellbrook                                  |  | 4,965.72  |                       | 8,644.70  | 805.45  | 14,415.87    |
| Upper Lachlan             | 52,031.57  |  | 1,969.21  | 1,465.76              |   |   | 55,466.54    |
| Waverley                  | 190,977.56   | 43,922.16  | 47,205.58   |                       | 28,951.00   | 34,394.07   | 345,450.37   |
| Wentworth                 | 20,483.34  | 8,781.43   |   | 5,420.39              |   |   | 34,685.16    |
| Western Riverina          | 194,328.25   | 4,584.00   | 5,212.47  | 2,205.46              | 18,942.40   | 5,554.73  | 230,827.31   |
| Willoughby                | 440,901.37   | 19,395.87  | 17,408.51   |                       |   |   | 477,705.75   |
| Wingecarribee             | 158,710.05   |  | 32,439.59   |                       |   |   | 191,149.64   |
| Wollondilly               | 65,692.27  |  | 5,646.44  |                       |   | 21,483.91   | 92,822.62    |
| Wollongong                | 1,131,992.00   |  | 4,730.00  |                       | 1,754.00  |   | 1,138,476.00 |
| Woollahra                 | 378,560.47   | 117,848.40   | 49,251.32   |                       | 105,470.41  | 49,429.34   | 700,559.94   |
| Yass Valley               | 62,650.80  |  | 4,081.52  | 2,991.03              |   |   | 69,723.35    |

## Murray River Council has multiple cooperative arrangements for the delivery of library services to residents. See Central Murray Regional Library (NSW) for Mathoura, Campaspe Regional Library (Vic) for Moama and Swan Hill Regional Library (Vic) for Barham and Moulamein.

|                    |                      |                     |                     |                     |                     |                     |                      |
|--------------------|----------------------|---------------------|---------------------|---------------------|---------------------|---------------------|----------------------|
| <b>NSW Median</b>  | <b>189,436.78</b>    | <b>42,409.42</b>    | <b>15,311.09</b>    | <b>9,263.66</b>     | <b>21,068.60</b>    | <b>16,843.22</b>    | <b>263,055.00</b>    |
| <b>NSW Average</b> | <b>266,158.07</b>    | <b>66,146.55</b>    | <b>38,779.93</b>    | <b>32,403.51</b>    | <b>37,562.52</b>    | <b>28,079.37</b>    | <b>389,627.32</b>    |
| <b>NSW Total</b>   | <b>23,688,068.30</b> | <b>3,704,206.86</b> | <b>3,218,733.82</b> | <b>1,004,508.81</b> | <b>1,990,813.69</b> | <b>1,460,127.34</b> | <b>35,066,458.82</b> |

This page has been intentionally left blank

**TABLE 2 - CIRCULATION JULY 2016 TO JUNE 2017**

|                      |           |                             |                   |
|----------------------|-----------|-----------------------------|-------------------|
| Albury               | 342,917   | Liverpool                   | 712,127           |
| Armidale Regional    | 247,601   | Macquarie                   | 312,473           |
| Balranald            | 42,577    | Maitland                    | 485,711           |
| Bathurst             | 287,283   | Midcoast                    | 736,447           |
| Bayside              | 630,382   | Mid-Western                 | 88,177            |
| Bega Valley          | 214,771   | Mosman                      | 326,608           |
| Berrigan             | 31,385    | Murray River                | 26,209            |
| Big Sky              | 60,369    | Nambucca                    | 94,594            |
| Blacktown            | 1,010,062 | Newcastle                   | 1,636,331         |
| Blue Mountains       | 544,798   | North Sydney                | 574,393           |
| Bourke               | 11,030    | North Western               | 76,517            |
| Broken Hill          | 86,197    | Northern Beaches            | 1,505,093         |
| Burwood              | 210,445   | Oberon                      | 13,438            |
| Camden               | 248,024   | Parkes                      | 77,253            |
| Campbelltown         | 478,564   | Parramatta (City of)        | 1,097,526         |
| Canada Bay           | 503,470   | Penrith                     | 562,560           |
| Canterbury-Bankstown | 1,040,516 | Port Macquarie-Hastings     | 738,735           |
| Central Coast        | 1,470,629 | Queanbeyan-Palerang         | 255,170           |
| Central Murray       | 51,484    | Randwick                    | 863,650           |
| Central Northern     | 297,285   | Richmond-Tweed              | 1,732,323         |
| Central West         | 274,397   | Richmond-Upper Clarence     | 166,459           |
| Cessnock             | 206,076   | Riverina                    | 696,856           |
| Clarence             | 354,176   | Ryde                        | 951,405           |
| Cobar                | 25,348    | Shellharbour                | 362,678           |
| Coffs Harbour        | 347,574   | Shoalhaven                  | 479,977           |
| Cumberland           | 850,708   | Singleton                   | 110,130           |
| Eurobodalla          | 210,167   | Snowy Monaro                | 102,773           |
| Fairfield            | 435,455   | Strathfield                 | 219,408           |
| Georges River        | 1,012,315 | Sutherland                  | 1,587,677         |
| Glen Innes Severn    | 62,285    | Sydney                      | 910,788           |
| Goulburn Mulwaree    | 180,622   | Tenterfield                 | 30,089            |
| Grenfell             | 13,924    | Upper Hunter - Muswellbrook | 54,524            |
| Gunnedah             | 33,687    | Upper Hunter Shire          | 43,465            |
| Hawkesbury           | 247,286   | Upper Lachlan               | 56,042            |
| Hills, The           | 1,286,669 | Waverley                    | 442,307           |
| Hilltops             | 62,746    | Wentworth                   | 27,581            |
| Hornsby              | 1,002,353 | Western Riverina            | 280,081           |
| Inner West           | 1,481,115 | Willoughby                  | 1,056,951         |
| Inverell             | 147,792   | Wingecarribee               | 247,614           |
| Kempsey              | 205,684   | Wollondilly                 | 91,584            |
| Kiama                | 140,635   | Wollongong                  | 1,421,262         |
| Ku-Ring-Gai          | 878,403   | Woollahra                   | 584,919           |
| Lachlan              | 18,502    | Yass Valley                 | 81,819            |
| Lake Macquarie       | 1,360,181 |                             |                   |
| Lane Cove            | 565,223   | <b>NSW Median</b>           | <b>277,239</b>    |
| Leeton               | 38,842    | <b>NSW Average</b>          | <b>458,398</b>    |
| Lithgow              | 82,128    | <b>NSW Total</b>            | <b>41,255,806</b> |

**TABLE 2a - CIRCULATION BREAKDOWN BY FORMAT JULY 2016 - JUNE 2017**

|                      | <b>Books</b><br><i>(incl. E Book Stock)</i> | <b>Non-Books</b><br><i>(incl. E Audio downloads &amp; Digital music)</i> | <b>Serials</b><br><i>(incl. E Journal downloads)</i> | <b>Separate Collections</b><br><i>(incl. Online collections - E Books, Digital Music, E Audio &amp; E Journals)</i> |
|----------------------|---|--|--|---|
| Albury               | 236,201                                     | 87,847   | 18,869   | 52,392  |
| Armidale Regional    | 137,976                                     | 97,552   | 12,073   | 25,567  |
| Balranald            | 42,487                                      | 90   |  | 2,655   |
| Bathurst             | 179,964                                     | 97,310   | 10,009   | 43,527  |
| Bayside              | 412,985                                     | 180,596  | 36,801   | 94,500  |
| Bega Valley          | 162,032                                     | 41,224   | 11,515   | 17,608  |
| Berrigan             | 26,641                                      | 4,022  | 722  | 3,896   |
| Big Sky              | 40,193                                      | 18,388   | 1,788  | 9,458   |
| Blacktown            | 708,149                                     | 243,626  | 58,287   | 145,499   |
| Blue Mountains       | 381,073                                     | 138,395  | 25,330   | 40,776  |
| Bourke               | 6,903                                       | 3,289  | 838  | 311   |
| Broken Hill          | 55,675                                      | 27,020   | 3,502  | 380   |
| Burwood              | 158,285                                     | 37,241   | 14,919   | 63,882  |
| Camden               | 179,915                                     | 54,598   | 13,511   | 21,055  |
| Campbelltown         | 316,000                                     | 114,546  | 48,018   | 92,450  |
| Canada Bay           | 375,282                                     | 90,509   | 37,679   | 62,785  |
| Canterbury-Bankstown | 748,487                                     | 232,243  | 59,786   | 210,524   |
| Central Coast        | 1,244,231                                   | 187,943  | 38,455   | 91,756  |
| Central Murray       | 35,064                                      | 13,850   | 2,570  | 7,545   |
| Central Northern     | 203,581                                     | 84,097   | 9,607  | 90,088  |
| Central West         | 190,141                                     | 68,419   | 15,837   | 39,756  |
| Cessnock             | 125,915                                     | 71,333   | 8,828  | 36,630  |
| Clarence             | 266,680                                     | 70,173   | 17,323   | 53,161  |
| Cobar                | 17,099                                      | 7,030  | 1,219  | 1,857   |
| Coffs Harbour        | 230,566                                     | 96,308   | 20,700   | 53,786  |
| Cumberland           | 638,630                                     | 177,624  | 34,454   | 211,641   |
| Eurobodalla          | 159,991                                     | 39,842   | 10,334   | 38,784  |
| Fairfield            | 329,455                                     | 75,420   | 30,580   | 157,158   |
| Georges River        | 727,790                                     | 243,974  | 40,551   | 242,298   |
| Glen Innes Severn    | 37,808                                      | 20,995   | 3,482  | 10,974  |
| Goulburn Mulwaree    | 104,040                                     | 64,241   | 12,341   | 35,971  |
| Grenfell             | 10,261                                      | 2,176  | 1,487  | 2,452   |
| Gunnedah             | 28,877                                      | 3,210  | 1,600  | 5,214   |
| Hawkesbury           | 161,165                                     | 75,350   | 10,771   | 27,832  |
| Hills, The           | 1,022,745                                   | 207,380  | 56,544   | 175,405   |
| Hilltops             | 44,900                                      | 15,344   | 2,502  | 12,638  |
| Hornsby              | 647,281                                     | 298,077  | 56,995   | 254,195   |
| Inner West           | 1,091,276                                   | 318,093  | 71,746   | 205,096   |
| Inverell             | 83,881                                      | 58,505   | 5,406  | 14,887  |
| Kempsey              | 134,763                                     | 63,874   | 7,047  | 48,561  |
| Kiama                | 101,215                                     | 28,791   | 10,629   | 16,481  |
| Ku-Ring-Gai          | 629,455                                     | 181,287  | 67,661   | 123,406   |
| Lachlan              | 16,438                                      | 650  | 1,414  | 1,942   |
| Lake Macquarie       | 824,592                                     | 405,729  | 129,860  | 232,470   |
| Lane Cove            | 376,066                                     | 161,909  | 27,248   | 46,893  |
| Leeton               | 31,215                                      | 5,851  | 1,776  | 8,366   |
| Lithgow              | 48,671                                      | 30,460   | 2,997  | 18,657  |

**TABLE 2a - CIRCULATION BREAKDOWN BY FORMAT JULY 2016 - JUNE 2017**

|                             | <b>Books</b><br><i>(incl. E Book Stock)</i> | <b>Non-Books</b><br><i>(incl. E Audio downloads &amp; Digital music)</i> | <b>Serials</b><br><i>(incl. E Journal downloads)</i> | <b>Separate Collections</b><br><i>(incl. Online collections - E Books, Digital Music, E Audio &amp; E Journals)</i> |
|-----------------------------|---|--|--|---|
| Liverpool                   | 515,147                                     | 165,287  | 31,693   | 113,556   |
| Macquarie                   | 222,097                                     | 72,525   | 17,851   | 32,419  |
| Maitland                    | 299,903                                     | 165,165  | 20,643   | 55,679  |
| Midcoast                    | 448,491                                     | 224,879  | 63,077   | 108,524   |
| Mid-Western                 | 66,031                                      | 14,526   | 7,620  | 14,090  |
| Mosman                      | 241,215                                     | 66,782   | 18,611   | 37,625  |
| Murray River                | 15,570                                      | 9,465  | 1,174  | 9,074   |
| Nambucca                    | 71,229                                      | 19,878   | 3,487  | 14,769  |
| Newcastle                   | 976,046                                     | 488,236  | 172,049  | 242,114   |
| North Sydney                | 380,154                                     | 152,524  | 41,715   | 51,686  |
| North Western               | 55,192                                      | 17,066   | 4,259  | 22,075  |
| Northern Beaches            | 1,048,253                                   | 368,373  | 88,467   | 176,826   |
| Oberon                      | 10,198                                      | 2,696  | 544  | 318   |
| Parkes                      | 53,994                                      | 21,191   | 2,068  | 12,861  |
| Parramatta (City of)        | 828,832                                     | 220,936  | 47,758   | 181,094   |
| Penrith                     | 404,262                                     | 136,929  | 21,369   | 102,970   |
| Port Macquarie-Hastings     | 476,206                                     | 226,716  | 35,813   | 164,686   |
| Queanbeyan-Palerang         | 167,265                                     | 75,664   | 12,241   | 29,130  |
| Randwick                    | 580,761                                     | 237,904  | 44,985   | 146,704   |
| Richmond-Tweed              | 1,138,185                                   | 517,499  | 76,639   | 152,155   |
| Richmond-Upper Clarence     | 137,686                                     | 22,560   | 6,213  | 25,718  |
| Riverina                    | 420,003                                     | 234,821  | 42,032   | 107,064   |
| Ryde                        | 708,970                                     | 180,664  | 61,771   | 223,437   |
| Shellharbour                | 223,091                                     | 99,702   | 39,885   | 41,012  |
| Shoalhaven                  | 350,512                                     | 112,317  | 17,148   | 62,690  |
| Singleton                   | 64,488                                      | 40,942   | 4,700  | 18,361  |
| Snowy Monaro                | 67,820                                      | 29,511   | 5,442  | 9,975   |
| Strathfield                 | 176,997                                     | 31,102   | 11,309   | 38,369  |
| Sutherland                  | 1,095,135                                   | 416,282  | 76,260   | 311,585   |
| Sydney                      | 495,998                                     | 310,528  | 104,262  | 199,756   |
| Tenterfield                 | 23,344                                      | 5,894  | 851  | 1,538   |
| Upper Hunter - Muswellbrook | 34,400                                      | 18,805   | 1,319  | 5,219   |
| Upper Hunter Shire          | 32,187                                      | 10,434   | 844  | 4,768   |
| Upper Lachlan               | 29,714                                      | 18,625   | 7,703  | 21,711  |
| Waverley                    | 341,621                                     | 89,271   | 11,415   | 97,333  |
| Wentworth                   | 22,199                                      | 3,410  | 1,972  | 3,590   |
| Western Riverina            | 189,605                                     | 83,951   | 6,525  | 36,334  |
| Willoughby                  | 796,345                                     | 215,648  | 44,958   | 285,489   |
| Wingecarribee               | 176,750                                     | 61,561   | 9,303  | 25,934  |
| Wollondilly                 | 67,490                                      | 17,345   | 6,749  | 11,829  |
| Wollongong                  | 857,512                                     | 467,357  | 96,393   | 308,543   |
| Woollahra                   | 414,801                                     | 132,656  | 37,462   | 34,274  |
| Yass Valley                 | 54,402                                      | 22,880   | 4,537  | 9,444   |
| <b>NSW Median</b>           | <b>184,785</b>                              | <b>73,938</b>  | <b>12,341</b>  | <b>38,577</b>   |
| <b>NSW Average</b>          | <b>316,802</b>                              | <b>115,299</b>   | <b>26,592</b>  | <b>74,505</b>   |
| <b>NSW Total</b>            | <b>28,512,141</b>                           | <b>10,376,938</b>  | <b>2,366,727</b>                                     | <b>6,705,493</b>  |

**TABLE 2b - CIRCULATION: BOOKS BY CATEGORY JULY 2016 - JUNE 2017**

|                      | Adult Non<br>Fiction | Adult<br>Fiction | Young<br>Adult Non<br>Fiction | Young<br>Adult<br>Fiction | Junior Non<br>Fiction | Junior<br>Fiction | Picture<br>Easy Non<br>Fiction | Picture<br>Easy<br>Fiction | E Books |
|----------------------|----------------------|------------------|-------------------------------|---------------------------|-----------------------|-------------------|--------------------------------|----------------------------|---------|
| Albury               | 39,364               | 95,986           | 441                           | 8,201                     | 7,728                 | 34,240            |                                | 40,020                     | 10,221  |
| Armidale Regional    | 36,742               | 51,142           |                               | 3,532                     | 6,413                 | 15,232            |                                | 21,756                     | 3,159   |
| Balranald            | 4,498                | 28,724           |                               | 132                       | 76                    | 4,025             |                                | 5,030                      | 2       |
| Bathurst             | 30,093               | 86,961           |                               | 3,405                     | 6,115                 | 20,117            |                                | 30,743                     | 2,530   |
| Bayside              | 53,514               | 113,148          | 1,953                         | 12,657                    | 62,100                | 109,079           |                                | 56,892                     | 3,642   |
| Bega Valley          | 27,350               | 89,281           | 459                           | 2,934                     | 3,403                 | 12,950            |                                | 21,769                     | 3,886   |
| Berrigan             | 2,704                | 16,330           | 12                            | 689                       | 238                   | 2,052             |                                | 3,083                      | 1,533   |
| Big Sky              | 3,503                | 14,993           |                               | 1,254                     | 883                   | 4,343             |                                | 13,315                     | 1,902   |
| Blacktown            | 115,398              | 156,528          | 175                           | 25,996                    | 21,287                | 147,391           | 2,463                          | 221,861                    | 17,050  |
| Blue Mountains       | 87,429               | 142,013          | 367                           | 7,911                     | 19,799                | 52,404            |                                | 66,127                     | 5,023   |
| Bourke               | 952                  | 3,113            |                               | 59                        | 141                   | 975               |                                | 1,648                      | 15      |
| Broken Hill          | 7,557                | 28,974           |                               | 972                       | 2,252                 | 8,691             |                                | 6,849                      | 380     |
| Burwood              | 37,905               | 33,444           | 2,397                         | 6,231                     | 11,558                | 42,750            |                                | 22,379                     | 1,621   |
| Camden               | 25,393               | 47,954           | 1,196                         | 5,302                     | 6,142                 | 44,250            |                                | 47,360                     | 2,318   |
| Campbelltown         | 48,339               | 94,355           | 4,431                         | 16,383                    | 15,217                | 52,706            |                                | 76,478                     | 8,091   |
| Canada Bay           | 46,541               | 104,240          | 1,720                         | 21,794                    | 30,005                | 65,777            |                                | 97,303                     | 7,902   |
| Canterbury-Bankstown | 112,786              | 189,147          |                               | 27,289                    | 41,992                | 162,013           | 21,971                         | 184,228                    | 9,061   |
| Central Coast        | 180,541              | 651,826          | 2,174                         | 21,017                    | 34,048                | 105,031           |                                | 202,866                    | 46,728  |
| Central Murray       | 4,632                | 18,431           |                               | 886                       | 258                   | 2,828             |                                | 5,927                      | 2,102   |
| Central Northern     | 34,340               | 88,395           |                               | 4,858                     | 4,494                 | 24,650            |                                | 36,318                     | 10,526  |
| Central West         | 29,559               | 92,537           |                               | 5,481                     | 5,176                 | 18,099            | 4,400                          | 31,450                     | 3,439   |
| Cessnock             | 18,768               | 74,114           |                               | 2,197                     | 3,159                 | 10,336            |                                | 13,182                     | 4,159   |
| Clarence             | 45,886               | 143,159          | 125                           | 5,026                     | 7,913                 | 25,117            | 738                            | 32,885                     | 5,831   |
| Cobar                | 1,682                | 7,425            |                               | 1,117                     | 642                   | 2,209             |                                | 3,698                      | 326     |
| Coffs Harbour        | 36,284               | 125,581          |                               | 5,305                     | 3,871                 | 21,615            |                                | 27,036                     | 10,874  |
| Cumberland           | 148,323              | 132,307          | 513                           | 26,489                    | 32,693                | 164,564           |                                | 130,077                    | 3,664   |
| Eurobodalla          | 28,428               | 88,576           | 33                            | 2,812                     | 2,241                 | 14,197            |                                | 12,718                     | 10,986  |
| Fairfield            | 45,092               | 68,689           | 5,759                         | 8,825                     | 15,074                | 124,206           |                                | 51,474                     | 10,336  |
| Georges River        | 110,168              | 197,845          | 5,911                         | 28,273                    | 35,351                | 149,622           |                                | 191,158                    | 9,462   |
| Glen Innes Severn    | 6,420                | 22,685           | 293                           | 657                       | 345                   | 2,602             | 461                            | 3,657                      | 688     |
| Goulburn Mulwaree    | 18,673               | 46,453           |                               | 2,540                     | 3,148                 | 9,999             |                                | 15,583                     | 7,644   |
| Grenfell             | 1,101                | 6,867            | 4                             | 118                       | 153                   | 908               |                                | 1,110                      |         |
| Gunnedah             | 4,736                | 12,954           |                               | 618                       | 375                   | 2,784             |                                | 7,410                      |         |
| Hawkesbury           | 26,311               | 62,664           | 38                            | 9,522                     | 2,800                 | 24,117            |                                | 30,515                     | 5,198   |
| Hills, The           | 124,386              | 215,825          | 3,606                         | 39,268                    | 73,164                | 258,282           |                                | 241,012                    | 67,202  |
| Hilltops             | 5,893                | 27,420           |                               | 528                       | 620                   | 3,001             |                                | 5,221                      | 2,217   |
| Hornsby              | 113,675              | 166,071          |                               | 18,760                    | 34,808                | 100,532           |                                | 150,504                    | 62,931  |
| Inner West           | 328,030              | 242,432          | 6,850                         | 19,827                    | 94,004                | 167,249           | 9,380                          | 216,911                    | 6,593   |
| Inverell             | 13,080               | 36,656           | 72                            | 2,776                     | 2,072                 | 5,921             | 5,155                          | 16,308                     | 1,841   |
| Kempsey              | 20,869               | 77,429           | 380                           | 2,613                     | 2,367                 | 9,540             |                                | 10,434                     | 11,131  |
| Kiama                | 13,928               | 49,370           | 91                            | 3,405                     | 2,653                 | 13,079            |                                | 15,479                     | 3,210   |
| Ku-Ring-Gai          | 103,520              | 209,532          |                               | 22,400                    | 17,453                | 135,614           | 15,090                         | 116,392                    | 9,454   |
| Lachlan              | 1,737                | 8,521            | 146                           | 47                        | 217                   | 2,344             | 27                             | 3,397                      | 2       |
| Lake Macquarie       | 107,500              | 419,611          | 2,610                         | 16,020                    | 29,511                | 79,756            |                                | 117,391                    | 52,193  |
| Lane Cove            | 79,392               | 98,609           | 693                           | 9,454                     | 21,386                | 89,109            |                                | 71,685                     | 5,738   |
| Leeton               | 3,065                | 17,521           | 175                           | 1,059                     | 302                   | 3,194             | 57                             | 5,191                      | 651     |
| Lithgow              | 8,775                | 26,792           | 95                            | 1,480                     | 1,274                 | 3,178             |                                | 6,694                      | 383     |

**TABLE 2b - CIRCULATION: BOOKS BY CATEGORY JULY 2016 - JUNE 2017**

|                             | Adult Non<br>Fiction | Adult<br>Fiction  | Young<br>Adult Non<br>Fiction | Young<br>Adult<br>Fiction | Junior<br>Non<br>Fiction | Junior<br>Fiction | Picture<br>Easy<br>Non<br>Fiction | Picture<br>Easy<br>Fiction | E Books        |
|-----------------------------|----------------------|-------------------|-------------------------------|---------------------------|--------------------------|-------------------|-----------------------------------|----------------------------|----------------|
| Liverpool                   | 63,853               | 95,170            | 13,160                        | 29,108                    | 40,616                   | 164,805           | 5,876                             | 94,271                     | 8,288          |
| Macquarie                   | 39,006               | 80,746            | 883                           | 6,456                     | 11,091                   | 42,400            |                                   | 38,492                     | 3,023          |
| Maitland                    | 43,796               | 122,004           | 227                           | 7,811                     | 12,715                   | 44,665            |                                   | 54,047                     | 14,638         |
| Midcoast                    | 77,250               | 286,856           | 368                           | 8,152                     | 5,660                    | 24,990            |                                   | 32,764                     | 12,451         |
| Mid-Western                 | 8,812                | 31,717            |                               | 1,818                     | 1,983                    | 3,857             |                                   | 16,292                     | 1,552          |
| Mosman                      | 49,799               | 77,998            |                               | 7,670                     | 10,340                   | 47,539            |                                   | 43,072                     | 4,797          |
| Murray River                | 1,571                | 9,240             | 5                             | 172                       | 129                      | 519               |                                   | 938                        | 2,996          |
| Nambucca                    | 7,989                | 46,357            | 48                            | 1,633                     | 1,074                    | 3,576             |                                   | 7,766                      | 2,786          |
| Newcastle                   | 151,315              | 446,323           | 586                           | 21,732                    | 39,081                   | 124,064           |                                   | 145,119                    | 47,826         |
| North Sydney                | 124,701              | 96,231            |                               | 9,240                     | 16,887                   | 47,966            |                                   | 73,648                     | 11,481         |
| North Western               | 4,804                | 29,246            | 2                             | 1,282                     | 444                      | 10,549            |                                   | 5,472                      | 3,393          |
| Northern Beaches            | 171,078              | 333,927           | 3,105                         | 34,528                    | 34,618                   | 176,499           |                                   | 251,491                    | 43,007         |
| Oberon                      | 996                  | 6,621             | 13                            | 238                       | 123                      | 1,133             |                                   | 1,074                      |                |
| Parkes                      | 6,380                | 23,456            |                               | 2,018                     | 1,511                    | 8,816             | 251                               | 10,271                     | 1,291          |
| Parramatta (City of)        | 110,544              | 143,817           | 14,145                        | 30,264                    | 82,474                   | 208,617           |                                   | 207,371                    | 31,600         |
| Penrith                     | 72,799               | 125,263           |                               | 13,634                    |                          | 137,012           |                                   | 29,385                     | 26,169         |
| Port Macquarie-Hastings     | 71,518               | 259,757           | 1,009                         | 13,156                    | 13,114                   | 51,259            |                                   | 38,565                     | 27,828         |
| Queanbeyan-Palerang         | 23,734               | 61,254            | 203                           | 11,124                    | 5,215                    | 27,254            |                                   | 33,291                     | 5,190          |
| Randwick                    | 94,692               | 139,842           | 7,976                         | 23,762                    | 29,241                   | 121,799           | 14,061                            | 120,193                    | 29,195         |
| Richmond-Tweed              | 225,096              | 494,334           |                               | 32,643                    | 44,122                   | 139,269           |                                   | 174,600                    | 28,121         |
| Richmond-Upper Clarence     | 19,976               | 83,192            |                               | 2,946                     | 3,740                    | 10,553            |                                   | 16,664                     | 615            |
| Riverina                    | 61,380               | 196,231           | 313                           | 11,514                    | 11,813                   | 56,654            |                                   | 61,751                     | 20,347         |
| Ryde                        | 87,646               | 178,560           |                               | 18,711                    | 25,274                   | 201,551           |                                   | 141,505                    | 55,723         |
| Shellharbour                | 39,707               | 112,122           |                               | 6,198                     |                          | 22,854            |                                   | 35,578                     | 6,632          |
| Shoalhaven                  | 55,907               | 166,234           | 591                           | 8,745                     | 14,073                   | 36,727            |                                   | 47,149                     | 21,086         |
| Singleton                   | 11,067               | 19,825            | 184                           | 3,194                     | 3,256                    | 11,494            |                                   | 14,733                     | 735            |
| Snowy Monaro                | 12,962               | 34,658            | 192                           | 1,991                     | 2,200                    | 7,263             |                                   | 6,124                      | 2,430          |
| Strathfield                 | 19,751               | 30,549            | 5,273                         | 7,503                     | 16,045                   | 70,869            |                                   | 26,176                     | 831            |
| Sutherland                  | 217,814              | 382,589           | 1,173                         | 21,120                    | 61,398                   | 190,585           |                                   | 180,410                    | 40,046         |
| Sydney                      | 161,789              | 175,750           |                               |                           | 13,200                   | 41,885            |                                   | 92,437                     | 10,937         |
| Tenterfield                 | 4,623                | 15,906            | 84                            | 247                       | 212                      | 1,360             |                                   | 789                        | 123            |
| Upper Hunter - Muswellbrook | 5,165                | 16,204            | 145                           | 802                       | 1,033                    | 4,712             |                                   | 5,868                      | 471            |
| Upper Hunter Shire          | 3,397                | 19,751            | 43                            | 477                       | 632                      | 2,656             |                                   | 4,760                      | 471            |
| Upper Lachlan               | 4,576                | 11,294            | 101                           | 516                       | 738                      | 1,703             |                                   | 3,263                      | 7,523          |
| Waverley                    | 88,715               | 92,697            |                               | 11,796                    | 18,132                   | 63,419            | 70                                | 59,257                     | 7,535          |
| Wentworth                   | 1,776                | 15,910            |                               | 168                       |                          | 929               |                                   | 2,551                      | 865            |
| Western Riverina            | 21,563               | 80,435            | 778                           | 4,372                     | 10,175                   | 29,905            |                                   | 35,671                     | 6,706          |
| Willoughby                  | 178,565              | 208,298           | 3,212                         | 21,855                    | 39,568                   | 152,349           |                                   | 179,074                    | 13,424         |
| Wingecarribee               | 47,392               | 73,280            | 235                           | 3,829                     | 3,905                    | 17,347            |                                   | 23,659                     | 7,103          |
| Wollondilly                 | 7,091                | 27,901            | 280                           | 3,817                     | 3,670                    | 6,961             |                                   | 15,825                     | 1,945          |
| Wollongong                  | 140,809              | 345,972           |                               | 28,724                    | 36,234                   | 114,388           |                                   | 149,170                    | 42,215         |
| Woollahra                   | 82,385               | 107,642           |                               | 12,312                    | 24,059                   | 63,667            |                                   | 116,183                    | 8,553          |
| Yass Valley                 | 9,934                | 23,828            | 151                           | 1,270                     | 1,149                    | 6,452             |                                   | 11,150                     | 468            |
| <b>NSW Median</b>           | <b>35,312</b>        | <b>81,969</b>     | <b>368</b>                    | <b>5,305</b>              | <b>6,115</b>             | <b>24,820</b>     | <b>3,432</b>                      | <b>31,097</b>              | <b>5,738</b>   |
| <b>NSW Average</b>          | <b>55,318</b>        | <b>111,796</b>    | <b>1,676</b>                  | <b>9,401</b>              | <b>15,033</b>            | <b>53,951</b>     | <b>5,714</b>                      | <b>58,871</b>              | <b>11,451</b>  |
| <b>NSW Total</b>            | <b>4,978,585</b>     | <b>10,061,617</b> | <b>97,204</b>                 | <b>836,667</b>            | <b>1,307,865</b>         | <b>4,855,549</b>  | <b>80,000</b>                     | <b>5,298,393</b>           | <b>996,261</b> |

**TABLE 2c - CIRCULATION OF NON-BOOK MATERIALS JULY 2016 - JUNE 2017**

|                      | <b>Audio Books: spoken<br/>word CD's, tapes</b> | <b>E Audio Book<br/>downloads</b> | <b>Language<br/>learning kits</b> | <b>Music<br/>Recordings</b> | <b>Digital Music<br/>downloads</b> |
|----------------------|---|-----------------------------------|-----------------------------------|-----------------------------|------------------------------------|
| Albury               | 15,038  | 9,201                             | 279                               | 946                         |                                    |
| Armidale Regional    | 10,540  | 5,781                             | 227                               | 8,884                       | 856                                |
| Balranald            |   | 90                                |                                   |                             |                                    |
| Bathurst             | 10,852  | 938                               | 117                               | 6,407                       |                                    |
| Bayside              | 4,774   | 2,331                             | 1,416                             | 22,007                      | 20,208                             |
| Bega Valley          | 10,165  | 1,190                             |                                   | 578                         |                                    |
| Berrigan             | 833   | 403                               | 2                                 |                             |                                    |
| Big Sky              | 1,948   | 1,570                             |                                   |                             |                                    |
| Blacktown            | 11,821  | 485                               | 8,388                             | 25,748                      |                                    |
| Blue Mountains       | 17,304  | 5,028                             | 211                               | 17,146                      |                                    |
| Bourke               | 237   |                                   |                                   | 23                          |                                    |
| Broken Hill          | 3,064   |                                   |                                   | 1,915                       |                                    |
| Burwood              | 1,831   | 261                               | 487                               | 1,608                       |                                    |
| Camden               | 6,644   | 1,236                             | 127                               | 3,489                       |                                    |
| Campbelltown         | 9,313   | 5,291                             |                                   | 7,840                       | 9,817                              |
| Canada Bay           | 5,620   | 1,808                             |                                   | 7,953                       | 6,637                              |
| Canterbury-Bankstown | 11,025  | 7,289                             | 7,571                             | 12,704                      | 21,478                             |
| Central Coast        | 31,596  | 15,002                            | 897                               | 25,062                      |                                    |
| Central Murray       | 1,822   | 2,449                             |                                   | 313                         |                                    |
| Central Northern     | 1,981   | 17,129                            | 270                               | 4,896                       | 5,372                              |
| Central West         | 11,509  | 7,744                             |                                   | 2,834                       |                                    |
| Cessnock             | 3,696   | 339                               |                                   | 5,251                       | 4,626                              |
| Clarence             | 11,853  | 1,767                             |                                   | 1                           |                                    |
| Cobar                | 837   |                                   |                                   | 274                         |                                    |
| Coffs Harbour        | 14,076  | 2,561                             | 490                               | 12,854                      |                                    |
| Cumberland           | 8,121   | 3,664                             | 2,129                             | 15,884                      |                                    |
| Eurobodalla          | 5,242   | 5,998                             |                                   |                             |                                    |
| Fairfield            | 3,095   | 3,033                             |                                   |                             |                                    |
| Georges River        | 12,431  | 2,705                             | 16,147                            | 13,316                      | 5,438                              |
| Glen Innes Severn    | 3,650   | 861                               | 124                               | 658                         |                                    |
| Goulburn Mulwaree    | 7,868   | 5,691                             | 283                               | 3,635                       |                                    |
| Grenfell             | 611   |                                   |                                   | 80                          |                                    |
| Gunnedah             | 2,323   |                                   | 40                                | 98                          |                                    |
| Hawkesbury           | 6,776   | 916                               | 143                               | 7,321                       | 1,883                              |
| Hills, The           | 18,473  | 25,417                            | 4,181                             | 21,716                      |                                    |
| Hilltops             | 1,567   | 2,223                             | 31                                | 1,151                       |                                    |
| Hornsby              | 17,422  | 36,728                            | 399                               | 18,618                      | 39,926                             |
| Inner West           | 12,197  |                                   | 553                               | 34,983                      |                                    |
| Inverell             | 3,528   | 1,650                             |                                   | 3,739                       |                                    |
| Kempsey              | 5,420   | 2,019                             | 53                                | 5,243                       | 10,551                             |
| Kiama                | 4,446   | 3,242                             | 50                                | 3,775                       |                                    |
| Ku-Ring-Gai          | 27,421  | 7,282                             | 1,501                             | 16,241                      | 23,497                             |
| Lachlan              | 630   |                                   | 2                                 |                             |                                    |
| Lake Macquarie       | 35,356  | 38,083                            |                                   | 28,896                      | 38,193                             |
| Lane Cove            | 13,874  | 3,935                             | 1,906                             | 18,450                      |                                    |
| Leeton               | 522   | 439                               | 92                                | 109                         |                                    |
| Lithgow              | 3,728   | 82                                | 109                               | 1,634                       |                                    |



**TABLE 2c - CIRCULATION OF NON-BOOK MATERIALS JULY 2016 - JUNE 2017**

|                      | <b>CDROMs</b> | <b>DVDs, Video &amp; Film</b> | <b>Computer Games</b> | <b>Toys and Games</b> | <b>Sheet Music</b> | <b>Other Non Book</b> |
|----------------------|---------------|-------------------------------|-----------------------|-----------------------|--------------------|-----------------------|
| Albury               |               | 61,933                        |                       |                       |                    | 450                   |
| Armidale Regional    | 15            | 68,822                        |                       |                       |                    | 2,427                 |
| Balranald            |               |                               |                       |                       |                    |                       |
| Bathurst             | 5             | 78,593                        |                       |                       |                    | 398                   |
| Bayside              | 220           | 127,175                       |                       |                       | 12                 | 2,453                 |
| Bega Valley          | 14            | 28,454                        |                       | 85                    |                    | 738                   |
| Berrigan             |               | 2,763                         |                       |                       |                    | 21                    |
| Big Sky              |               | 14,825                        | 45                    |                       |                    |                       |
| Blacktown            | 1             | 192,267                       | 1,268                 | 1,117                 |                    | 2,531                 |
| Blue Mountains       |               | 98,674                        |                       |                       |                    | 32                    |
| Bourke               |               | 3,029                         |                       |                       |                    |                       |
| Broken Hill          |               | 22,041                        |                       |                       |                    |                       |
| Burwood              |               | 31,142                        |                       | 1,912                 |                    |                       |
| Camden               |               | 42,967                        |                       |                       |                    | 135                   |
| Campbelltown         | 189           | 82,064                        |                       |                       |                    | 32                    |
| Canada Bay           |               | 68,482                        |                       | 9                     |                    |                       |
| Canterbury-Bankstown | 41            | 162,167                       |                       |                       |                    | 9,968                 |
| Central Coast        |               | 114,950                       |                       | 250                   |                    | 186                   |
| Central Murray       |               | 9,266                         |                       |                       |                    |                       |
| Central Northern     |               | 42,593                        |                       |                       |                    | 11,856                |
| Central West         |               | 45,754                        | 440                   |                       |                    | 138                   |
| Cessnock             | 14            | 57,392                        |                       | 15                    |                    |                       |
| Clarence             | 5             | 55,842                        |                       | 705                   |                    |                       |
| Cobar                | 1             | 5,831                         |                       | 34                    |                    | 53                    |
| Coffs Harbour        |               | 65,696                        |                       |                       | 594                | 37                    |
| Cumberland           | 202           | 128,746                       | 1,424                 | 16,248                | 415                | 791                   |
| Eurobodalla          |               | 28,542                        |                       |                       |                    | 60                    |
| Fairfield            |               | 69,292                        |                       |                       |                    |                       |
| Georges River        |               | 186,338                       | 13                    | 7,586                 |                    |                       |
| Glen Innes Severn    |               | 15,587                        |                       |                       |                    | 115                   |
| Goulburn Mulwaree    |               | 41,557                        | 316                   |                       |                    | 4,891                 |
| Grenfell             |               | 1,251                         |                       | 234                   |                    |                       |
| Gunnedah             |               | 749                           |                       |                       |                    |                       |
| Hawkesbury           |               | 58,288                        |                       |                       |                    | 23                    |
| Hills, The           |               | 137,574                       |                       |                       |                    | 19                    |
| Hilltops             |               | 10,372                        |                       |                       |                    |                       |
| Hornsby              | 387           | 180,084                       |                       |                       |                    | 4,513                 |
| Inner West           | 356           | 262,836                       |                       | 7,025                 |                    | 143                   |
| Inverell             |               | 49,151                        |                       | 11                    |                    | 426                   |
| Kempsey              |               | 38,370                        |                       | 2,144                 | 9                  | 65                    |
| Kiama                | 3             | 15,802                        |                       | 1,473                 |                    |                       |
| Ku-Ring-Gai          |               | 102,690                       |                       | 5                     |                    | 2,650                 |
| Lachlan              |               |                               |                       |                       |                    | 18                    |
| Lake Macquarie       | 1,400         | 261,385                       |                       | 7                     |                    | 2,409                 |
| Lane Cove            | 40            | 123,566                       |                       | 4                     | 43                 | 91                    |
| Leeton               |               | 4,563                         |                       | 6                     |                    | 120                   |
| Lithgow              |               | 24,907                        |                       |                       |                    |                       |

**TABLE 2c - CIRCULATION OF NON-BOOK MATERIALS JULY 2016 - JUNE 2017**

|                             | <b>Audio Books: spoken<br/>word CD's, tapes</b> | <b>E Audio Book<br/>downloads</b> | <b>Language<br/>learning kits</b> | <b>Music<br/>Recordings</b> | <b>Digital Music<br/>downloads</b> |
|-----------------------------|---|-----------------------------------|-----------------------------------|-----------------------------|------------------------------------|
| Liverpool                   | 8,750   | 1,935                             | 9,706                             | 2,662                       | 1,693                              |
| Macquarie                   | 12,302  | 6,161                             |                                   | 4,440                       |                                    |
| Maitland                    | 8,501   | 8,668                             | 2,095                             | 6,571                       | 8,310                              |
| Midcoast                    | 29,154  | 6,127                             | 1,143                             | 24,863                      |                                    |
| Mid-Western                 | 4,375   | 277                               |                                   | 429                         |                                    |
| Mosman                      | 5,904   | 2,374                             | 1,050                             | 6,438                       |                                    |
| Murray River                | 2,885   | 3,787                             | 3                                 | 376                         |                                    |
| Nambucca                    | 4,087   | 541                               |                                   |                             |                                    |
| Newcastle                   | 32,128  | 27,723                            |                                   | 65,281                      | 16,936                             |
| North Sydney                | 15,650  | 3,567                             | 4,243                             | 27,332                      |                                    |
| North Western               | 1,961   | 2,267                             |                                   | 298                         |                                    |
| Northern Beaches            | 40,172  | 26,523                            | 5,661                             | 40,426                      |                                    |
| Oberon                      | 461   |                                   |                                   | 55                          |                                    |
| Parkes                      | 3,774   |                                   |                                   | 2,553                       |                                    |
| Parramatta (City of)        | 12,381  | 5,011                             | 6,664                             | 18,398                      | 2,883                              |
| Penrith                     | 8,786   | 13,035                            | 404                               | 996                         |                                    |
| Port Macquarie-Hastings     | 18,016  | 7,357                             |                                   | 24,502                      | 26,379                             |
| Queanbeyan-Palerang         | 10,088  | 2,102                             | 181                               | 2,143                       |                                    |
| Randwick                    | 10,912  | 12,826                            | 1,664                             | 19,749                      |                                    |
| Richmond-Tweed              | 47,266  | 24,609                            | 1,198                             | 39,593                      |                                    |
| Richmond-Upper Clarence     | 3,333   | 304                               |                                   | 2,589                       |                                    |
| Riverina                    | 20,277  | 20,891                            |                                   | 991                         | 6,673                              |
| Ryde                        | 10,449  | 11,408                            | 5,526                             | 20,025                      |                                    |
| Shellharbour                | 5,547   |                                   |                                   | 9,610                       | 6,432                              |
| Shoalhaven                  | 24,495  | 5,082                             |                                   | 14,848                      |                                    |
| Singleton                   | 4,541   | 1,607                             | 130                               | 3,008                       | 2,605                              |
| Snowy Monaro                | 3,718   | 1,032                             | 7                                 | 708                         |                                    |
| Strathfield                 | 771   | 185                               | 1,041                             | 3,342                       |                                    |
| Sutherland                  | 34,062  | 22,270                            | 1,182                             | 26,824                      | 101,954                            |
| Sydney                      | 9,466   | 24,471                            | 2,369                             | 37,230                      | 11,462                             |
| Tenterfield                 | 997   | 15                                | 20                                | 486                         |                                    |
| Upper Hunter - Muswellbrook | 2,095   | 453                               |                                   | 2,316                       |                                    |
| Upper Hunter Shire          | 1,296   | 453                               | 357                               | 495                         |                                    |
| Upper Lachlan               | 899   | 5,691                             | 929                               | 332                         |                                    |
| Waverley                    | 7,839   | 6,587                             | 288                               | 11,332                      |                                    |
| Wentworth                   | 580   | 784                               | 12                                | 52                          |                                    |
| Western Riverina            | 4,846   | 5,569                             | 51                                | 2,133                       |                                    |
| Willoughby                  | 17,620  | 6,670                             | 17,132                            | 15,719                      |                                    |
| Wingecarribee               | 26,742  | 2,945                             | 74                                | 1,314                       |                                    |
| Wollondilly                 | 4,469   | 528                               |                                   | 2,594                       |                                    |
| Wollongong                  | 31,639  | 26,467                            | 3,165                             | 47,871                      | 86,638                             |
| Woollahra                   | 11,362  | 4,449                             | 628                               | 9,323                       | 8,299                              |
| Yass Valley                 | 5,101   | 1,981                             | 137                               | 1,116                       |                                    |
| <b>NSW Median</b>           | <b>6,776</b>                                    | <b>3,138</b>                      | <b>404</b>                        | <b>4,440</b>                | <b>8,310</b>                       |
| <b>NSW Average</b>          | <b>10,144</b>                                   | <b>6,732</b>                      | <b>1,954</b>                      | <b>10,429</b>               | <b>18,750</b>                      |
| <b>NSW Total</b>            | <b>902,777</b>                                  | <b>538,593</b>                    | <b>115,285</b>                    | <b>865,643</b>              | <b>468,746</b>                     |

**TABLE 2c - CIRCULATION OF NON-BOOK MATERIALS JULY 2016 - JUNE 2017**

|                             | CDROMs       | DVDs, Video & Film | Computer Games | Toys and Games | Sheet Music  | Other Non Book |
|-----------------------------|--------------|--------------------|----------------|----------------|--------------|----------------|
| Liverpool                   | 68           | 139,433            |                |                |              | 1,040          |
| Macquarie                   | 1            | 49,621             |                |                |              |                |
| Maitland                    |              | 127,664            |                |                |              | 3,356          |
| Midcoast                    | 18           | 163,553            |                |                |              | 21             |
| Mid-Western                 |              | 8,911              |                | 42             |              | 492            |
| Mosman                      | 6            | 50,961             |                |                |              | 49             |
| Murray River                |              | 2,414              |                |                |              |                |
| Nambucca                    | 3            | 13,885             |                |                |              | 1,362          |
| Newcastle                   | 166          | 329,779            |                | 5,890          |              | 10,333         |
| North Sydney                |              | 101,732            |                |                |              |                |
| North Western               |              | 11,854             | 1              | 685            |              |                |
| Northern Beaches            | 46           | 248,802            |                | 19             |              | 6,724          |
| Oberon                      |              | 2,180              |                |                |              |                |
| Parkes                      |              | 14,864             |                |                |              |                |
| Parramatta (City of)        | 683          | 174,428            |                |                |              | 488            |
| Penrith                     | 1            | 109,151            |                | 4,556          |              |                |
| Port Macquarie-Hastings     | 5            | 146,166            |                | 10             | 554          | 3,727          |
| Queanbeyan-Palerang         |              | 58,468             |                | 2,653          |              | 29             |
| Randwick                    | 189          | 148,184            | 844            | 41,554         |              | 1,982          |
| Richmond-Tweed              | 107          | 393,287            | 1              | 4,815          |              | 6,623          |
| Richmond-Upper Clarence     | 15           | 16,319             |                |                |              |                |
| Riverina                    | 6            | 153,322            |                |                |              | 32,661         |
| Ryde                        |              | 121,747            |                | 9,593          |              | 1,916          |
| Shellharbour                |              | 78,113             |                |                |              |                |
| Shoalhaven                  |              | 67,276             |                | 615            | 1            |                |
| Singleton                   |              | 23,432             | 484            | 937            |              | 4,198          |
| Snowy Monaro                | 14           | 24,032             |                |                |              |                |
| Strathfield                 |              | 25,763             |                |                |              |                |
| Sutherland                  | 18           | 229,196            |                |                |              | 776            |
| Sydney                      | 69           | 222,525            |                | 2,090          | 846          |                |
| Tenterfield                 |              | 4,376              |                |                |              |                |
| Upper Hunter - Muswellbrook | 9            | 12,508             | 306            |                |              | 1,118          |
| Upper Hunter Shire          | 15           | 7,741              | 77             |                |              |                |
| Upper Lachlan               |              | 10,686             |                |                |              | 88             |
| Waverley                    |              | 63,111             |                |                |              | 114            |
| Wentworth                   |              | 739                | 150            |                |              | 1,093          |
| Western Riverina            |              | 70,541             | 365            |                |              | 446            |
| Willoughby                  | 358          | 154,984            |                |                | 3,165        |                |
| Wingecarribee               |              | 30,486             |                |                |              |                |
| Wollondilly                 |              | 9,754              |                |                |              |                |
| Wollongong                  | 2,028        | 269,549            |                |                |              |                |
| Woollahra                   |              | 98,526             |                |                |              | 69             |
| Yass Valley                 |              | 14,439             |                | 21             |              | 85             |
| <b>NSW Median</b>           | <b>18</b>    | <b>57,840</b>      | <b>311</b>     | <b>685</b>     | <b>415</b>   | <b>450</b>     |
| <b>NSW Average</b>          | <b>182</b>   | <b>82,146</b>      | <b>410</b>     | <b>3,405</b>   | <b>627</b>   | <b>2,301</b>   |
| <b>NSW Total</b>            | <b>6,718</b> | <b>7,228,874</b>   | <b>5,734</b>   | <b>112,350</b> | <b>5,639</b> | <b>126,579</b> |

**TABLE 2d - CIRCULATION OF SEPARATE COLLECTIONS JULY 2016 - JUNE 2017**

|                      | ESL                  | Community | Family  | Local   | Home Library | Graphic | Online        |
|----------------------|----------------------|-----------|---------|---------|--------------|---------|---------------|
|                      | Literacy Large Print | Languages | History | Studies | Service      | Novels  | Collections * |
| Albury               | 1,092                | 22,509    | 1,092   |         |              | 4,508   | 23,191        |
| Armidale Regional    |                      | 7,345     | 81      | 19      | 4,185        | 2,369   | 11,568        |
| Balranald            |                      | 2,563     |         |         |              |         | 92            |
| Bathurst             | 117                  | 22,021    |         | 16      | 11,772       | 5,780   | 3,821         |
| Bayside              | 3,099                | 14,324    | 23,661  |         |              | 13,966  | 39,450        |
| Bega Valley          | 312                  | 9,296     |         | 106     |              | 279     | 7,615         |
| Berrigan             |                      | 1,852     |         | 53      |              | 55      | 1,936         |
| Big Sky              | 3                    | 5,048     |         | 2       | 6            | 359     | 4,040         |
| Blacktown            | 8,388                | 25,665    | 59,915  |         | 5            | 104     | 27,530        |
| Blue Mountains       |                      | 21,345    |         | 59      |              | 7,717   | 11,655        |
| Bourke               |                      | 259       |         | 15      |              | 22      | 15            |
| Broken Hill          |                      |           |         |         |              |         | 380           |
| Burwood              | 2,132                | 3,803     | 37,831  |         |              | 9,085   | 5,115         |
| Camden               | 127                  | 9,450     |         | 2       |              | 4,016   | 7,460         |
| Campbelltown         | 15,391               | 21,167    | 13,030  |         |              | 9,967   | 6,844         |
| Canada Bay           | 1,906                | 9,621     | 13,167  |         |              |         | 14,030        |
| Canterbury-Bankstown | 7,120                | 40,243    | 104,975 |         |              | 1,268   | 13,635        |
| Central Coast        | 897                  | 5,223     | 485     | 610     | 765          |         | 10,306        |
| Central Murray       |                      | 2,994     |         |         |              |         | 4,551         |
| Central Northern     | 281                  | 36,311    |         | 1       | 227          | 16,997  | 1,672         |
| Central West         |                      | 25,260    | 472     | 6       | 24           |         | 2,351         |
| Cessnock             | 4,062                | 23,089    |         |         |              |         | 9,479         |
| Clarence             |                      | 38,425    |         | 10      | 697          |         | 2,576         |
| Cobar                |                      | 1,486     | 45      |         |              |         | 326           |
| Coffs Harbour        | 490                  | 27,248    | 947     |         | 8            | 7,605   | 2,226         |
| Cumberland           | 11,475               | 35,725    | 85,971  | 135     | 28           | 44,169  | 23,338        |
| Eurobodalla          | 10                   | 20,382    |         |         | 46           |         | 11            |
| Fairfield            | 5,501                | 9,955     | 97,169  |         |              |         | 25,948        |
| Georges River        | 16,147               | 31,140    | 112,366 |         | 15           | 32,978  | 32,047        |
| Glen Innes Severn    | 1                    | 6,195     | 124     |         | 166          | 2,781   | 96            |
| Goulburn Mulwaree    | 438                  | 14,902    |         |         | 37           |         | 2,845         |
| Grenfell             | 54                   | 2,379     |         | 7       | 12           |         |               |
| Gunnedah             |                      | 2,338     | 203     |         | 9            | 2,664   |               |
| Hawkesbury           | 143                  | 11,816    | 28      |         |              | 2,613   | 4,007         |
| Hills, The           | 3,320                | 11,060    | 23,312  |         | 23           | 1,668   | 10,886        |
| Hilltops             |                      | 7,501     |         |         |              |         | 5,137         |
| Hornsby              | 4,508                | 24,392    | 46,488  | 3       | 1            | 169     | 13,863        |
| Inner West           | 11,449               | 26,281    | 126,383 |         |              |         | 34,390        |
| Inverell             | 5,609                | 5,151     |         |         | 5            |         | 4,122         |
| Kempsey              |                      | 16,737    | 1       |         |              | 5,909   | 765           |
| Kiama                | 50                   | 7,435     |         |         |              |         | 8,996         |
| Ku-Ring-Gai          | 1,501                | 20,188    | 11,344  |         |              | 11,344  | 21,269        |
| Lachlan              | 2                    | 1,688     |         | 140     | 20           | 60      | 30            |
| Lake Macquarie       |                      | 77,713    |         | 146     | 961          |         | 8,432         |
| Lane Cove            | 2,018                | 9,511     | 6,775   |         |              |         | 10,621        |
| Leeton               | 92                   | 4,394     |         |         |              | 2,415   | 100           |
| Lithgow              | 1,166                | 7,546     |         |         | 107          | 8,795   | 578           |

**TABLE 2d - CIRCULATION OF SEPARATE COLLECTIONS JULY 2016 - JUNE 2017**

|                                | <b>ESL<br/>Literacy</b> | <b>Large<br/>Print</b> | <b>Community<br/>Languages</b> | <b>Family<br/>History</b> | <b>Local<br/>Studies</b> | <b>Home Library<br/>Service</b> | <b>Graphic<br/>Novels</b> | <b>Online<br/>Collections *</b> |
|--------------------------------|-------------------------|------------------------|--------------------------------|---------------------------|--------------------------|---------------------------------|---------------------------|---------------------------------|
| Liverpool                      | 9,705                   | 14,091                 | 50,636                         | 19                        | 9                        |                                 | 25,880                    | 13,216                          |
| Macquarie                      | 10                      | 20,089                 |                                |                           | 130                      |                                 |                           | 12,190                          |
| Maitland                       | 178                     | 19,083                 | 4                              |                           |                          |                                 | 3,356                     | 33,058                          |
| Midcoast                       | 186                     | 80,895                 |                                | 253                       | 643                      |                                 | 2,779                     | 23,768                          |
| Mid-Western                    | 54                      | 10,834                 |                                |                           | 2                        |                                 | 162                       | 3,038                           |
| Mosman                         | 13,600                  | 7,998                  |                                |                           |                          |                                 | 2,685                     | 13,342                          |
| Murray River                   | 2                       | 1,543                  |                                |                           |                          | 480                             | 78                        | 6,971                           |
| Nambucca                       |                         | 8,411                  | 72                             | 27                        | 111                      | 2,368                           | 161                       | 3,619                           |
| Newcastle                      |                         | 78,658                 | 2,740                          |                           |                          | 26,270                          | 11,179                    | 123,267                         |
| North Sydney                   | 3,169                   | 7,963                  |                                |                           |                          | 7,172                           | 6,121                     | 27,261                          |
| North Western                  |                         | 5,428                  |                                |                           | 20                       | 10,825                          | 142                       | 5,660                           |
| Northern Beaches               | 21,471                  | 32,809                 | 6,210                          | 224                       | 293                      |                                 | 24,184                    | 91,635                          |
| Oberon                         |                         | 318                    |                                |                           |                          |                                 |                           |                                 |
| Parkes                         | 1,554                   | 7,158                  |                                |                           |                          |                                 | 1,829                     | 2,320                           |
| Parramatta (City of)           | 15,864                  | 14,661                 | 66,072                         | 1                         | 30                       | 11,396                          | 21,912                    | 51,158                          |
| Penrith                        |                         | 35,628                 | 3,024                          |                           |                          |                                 | 15,811                    | 48,507                          |
| Port Macquarie-Hastings        | 1,823                   | 78,903                 | 1,273                          | 16                        |                          | 10,468                          | 7,019                     | 65,184                          |
| Queanbeyan-Palerang            | 353                     | 9,906                  | 1,326                          |                           |                          | 5,579                           | 4,674                     | 7,292                           |
| Randwick                       | 7,276                   | 16,172                 | 45,820                         |                           |                          | 18,222                          | 8,459                     | 50,755                          |
| Richmond-Tweed                 |                         | 94,661                 |                                |                           |                          |                                 |                           | 57,494                          |
| Richmond-Upper Clarence        |                         | 13,574                 |                                |                           |                          | 11,200                          | 25                        | 919                             |
| Riverina                       | 2,077                   | 36,641                 |                                |                           |                          |                                 |                           | 68,346                          |
| Ryde                           | 5,526                   | 17,238                 | 75,480                         |                           | 1                        |                                 | 27,743                    | 97,449                          |
| Shellharbour                   | 287                     | 16,808                 |                                | 37                        | 47                       | 742                             | 5,185                     | 17,906                          |
| Shoalhaven                     |                         | 36,522                 |                                |                           |                          |                                 |                           | 26,168                          |
| Singleton                      |                         | 2,599                  |                                | 45                        |                          | 8,800                           | 1,442                     | 5,475                           |
| Snowy Monaro                   | 7                       | 4,208                  |                                | 1                         | 34                       | 754                             | 692                       | 4,279                           |
| Strathfield                    | 1,041                   | 3,962                  | 21,537                         |                           |                          |                                 | 10,813                    | 1,016                           |
| Sutherland                     | 1,283                   | 67,400                 | 12,090                         |                           |                          | 23,345                          | 16,893                    | 190,574                         |
| Sydney                         | 2,369                   | 7,414                  | 57,631                         |                           | 197                      |                                 | 14,126                    | 118,019                         |
| Tenterfield                    | 20                      | 1,318                  |                                | 34                        |                          |                                 |                           | 166                             |
| Upper Hunter -<br>Muswellbrook | 1,554                   | 2,356                  | 184                            |                           |                          |                                 |                           | 1,125                           |
| Upper Hunter Shire             | 940                     | 2,544                  |                                |                           | 159                      |                                 |                           | 1,125                           |
| Upper Lachlan                  |                         | 3,706                  |                                |                           | 5                        |                                 | 372                       | 17,628                          |
| Waverley                       | 13,529                  | 17,026                 | 13,302                         |                           |                          | 18,555                          | 14,910                    | 20,011                          |
| Wentworth                      | 3                       | 1,440                  | 6                              |                           |                          |                                 |                           | 2,141                           |
| Western Riverina               | 63                      | 20,092                 | 2,840                          |                           | 22                       |                                 | 1,042                     | 12,275                          |
| Willoughby                     | 17,132                  | 13,946                 | 179,875                        |                           |                          | 17,387                          | 13,667                    | 43,482                          |
| Wingecarribee                  | 3,091                   | 12,795                 |                                |                           |                          |                                 |                           | 10,048                          |
| Wollondilly                    |                         | 7,023                  |                                |                           |                          |                                 | 1,469                     | 3,337                           |
| Wollongong                     | 3,915                   | 72,230                 | 10,782                         |                           |                          | 25,194                          | 24,557                    | 171,865                         |
| Woollahra                      | 628                     | 3,851                  | 477                            |                           |                          |                                 |                           | 29,318                          |
| Yass Valley                    | 12                      | 4,939                  |                                |                           | 4                        |                                 | 950                       | 3,539                           |

\* Online Collections include E Books, Digital Music, E Audio & E Journals

|                    |                |                  |                  |              |              |                |                |                  |
|--------------------|----------------|------------------|------------------|--------------|--------------|----------------|----------------|------------------|
| <b>NSW Median</b>  | <b>1,283</b>   | <b>11,060</b>    | <b>10,782</b>    | <b>23</b>    | <b>24</b>    | <b>8,795</b>   | <b>4,674</b>   | <b>12,190</b>    |
| <b>NSW Average</b> | <b>3,656</b>   | <b>18,492</b>    | <b>29,272</b>    | <b>86</b>    | <b>120</b>   | <b>10,143</b>  | <b>8,477</b>   | <b>29,170</b>    |
| <b>NSW Total</b>   | <b>237,623</b> | <b>1,645,817</b> | <b>1,317,246</b> | <b>1,717</b> | <b>5,139</b> | <b>375,305</b> | <b>584,899</b> | <b>2,537,747</b> |

This page has been intentionally left blank

**TABLE 2e - CIRCULATION BY COUNCIL JULY 2016 - JUNE 2017**

(as previously reported by Department of Local Government)

|                      | Circulation | Per capita |                   | Circulation | Per capita |                         | Circulation       | Per capita |
|----------------------|-------------|------------|-------------------|-------------|------------|-------------------------|-------------------|------------|
| Albury               | 342,917     | 6.54       | Gilgandra         | 24,591      | 5.65       | Northern Beaches        | 1,505,093         | 5.60       |
| Armidale Regional    | 247,601     | 8.24       | Glen Innes Severn | 62,285      | 6.92       | Oberon                  | 13,438            | 2.51       |
| Ballina              | 419,000     | 9.85       | Goulburn Mulwaree | 180,622     | 6.04       | Orange                  | 177,410           | 4.19       |
| Balranald            | 42,577      | 17.85      | Greater Hume      | 36,024      | 3.46       | Parkes                  | 77,253            | 5.04       |
| Bathurst             | 287,283     | 6.67       | Griffith          | 176,697     | 6.76       | Parramatta (City of)    | 1,097,526         | 4.65       |
| Bayside              | 630,382     | 3.92       | Gunnedah          | 33,687      | 2.59       | Penrith                 | 562,560           | 2.78       |
| Bega Valley          | 214,771     | 6.38       | Gwydir            | 16,232      | 3.23       | Port Macquarie-Hastings | 738,735           | 9.35       |
| Bellingen            | 82,870      | 6.34       | Hawkesbury        | 247,286     | 3.70       | Port Stephens           | 340,999           | 4.78       |
| Berrigan             | 31,385      | 3.73       | Hay               | 23,247      | 7.86       | Queanbeyan-Palerang     | 255,170           | 4.45       |
| Blacktown            | 1,010,062   | 2.90       | Hills, The        | 1,286,669   | 7.81       | Randwick                | 863,650           | 5.86       |
| Bland                | 38,882      | 6.57       | Hilltops          | 62,746      | 3.30       | Richmond Valley         | 125,343           | 5.35       |
| Blayney              | 10,061      | 1.35       | Hornsby           | 1,002,353   | 6.63       | Ryde                    | 822,199           | 6.88       |
| Blue Mountains       | 544,798     | 6.80       | Hunters Hill      | 129,206     | 8.70       | Shellharbour            | 362,678           | 5.13       |
| Bogan                | 13,939      | 4.64       | Inner West        | 1,481,115   | 7.81       | Shoalhaven              | 479,977           | 4.73       |
| Bourke               | 11,030      | 3.92       | Inverell          | 147,792     | 8.67       | Singleton               | 110,130           | 4.58       |
| Brewarrina           | 1,509       | 0.80       | Junee             | 25,184      | 3.98       | Snowy Monaro            | 102,773           | 4.92       |
| Broken Hill          | 86,197      | 4.64       | Kempsey           | 205,684     | 6.89       | Snowy Valleys           | 82,405            | 5.49       |
| Burwood              | 210,445     | 5.76       | Kiama             | 140,635     | 6.49       | Strathfield             | 219,408           | 5.36       |
| Byron                | 369,532     | 11.10      | Ku-ring-gai       | 878,403     | 7.07       | Sutherland              | 1,587,677         | 6.98       |
| Cabonne              | 20,878      | 1.49       | Kyogle            | 41,116      | 4.31       | Sydney                  | 910,788           | 4.32       |
| Camden               | 248,024     | 3.20       | Lachlan           | 18,502      | 2.74       | Tamworth                | 175,261           | 2.84       |
| Campbelltown         | 478,564     | 2.95       | Lake Macquarie    | 1,360,181   | 6.61       | Temora                  | 43,866            | 7.21       |
| Canada Bay           | 503,470     | 5.57       | Lane Cove         | 565,223     | 15.28      | Tenterfield             | 30,089            | 4.28       |
| Canterbury-Bankstown | 1,040,516   | 2.89       | Leeton            | 38,842      | 3.32       | Tweed                   | 543,421           | 5.78       |
| Carrathool           | 19,197      | 6.96       | Lismore           | 400,370     | 8.90       | Upper Hunter            | 43,465            | 2.99       |
| Central Coast        | 1,470,629   | 4.39       | Lithgow           | 82,128      | 3.82       | Upper Lachlan           | 56,042            | 7.19       |
| Cessnock             | 206,076     | 3.65       | Liverpool         | 712,127     | 3.39       | Uralla                  | 22,271            | 3.49       |
| Clarence Valley      | 271,306     | 5.30       | Liverpool Plains  | 28,471      | 3.68       | Wagga Wagga             | 316,120           | 4.92       |
| Cobar                | 25,348      | 5.08       | Lockhart          | 9,682       | 3.12       | Walcha                  | 8,039             | 2.63       |
| Coffs Harbour        | 347,574     | 4.70       | Maitland          | 485,711     | 6.22       | Walgett                 | 12,376            | 1.83       |
| Coolamon             | 24,346      | 5.51       | Mid-Coast         | 736,447     | 8.04       | Warren                  | 23,106            | 7.96       |
| Coonamble            | 14,881      | 3.55       | Mid-Western       | 88,177      | 3.63       | Warrumbungle            | 40,725            | 4.20       |
| Cootamundra-Gundagai | 66,135      | 5.81       | Moree Plains      | 46,484      | 3.35       | Waverley                | 442,307           | 6.03       |
| Cowra                | 33,657      | 2.69       | Mosman            | 326,608     | 10.66      | Weddin                  | 13,924            | 3.76       |
| Cumberland           | 850,708     | 3.82       | Murray River      | 29,367      | 2.53       | Wentworth               | 27,581            | 3.96       |
| Dubbo Regional       | 241,623     | 4.70       | Murrumbidgee      | 18,272      | 4.49       | Willoughby              | 1,056,951         | 13.58      |
| Dungog               | 25,113      | 2.69       | Muswellbrook      | 54,524      | 3.13       | Wingecarribee           | 247,614           | 5.07       |
| Edward River         | 48,326      | 5.44       | Nambucca          | 94,594      | 4.78       | Wollondilly             | 91,584            | 1.86       |
| Eurobodalla          | 210,167     | 5.51       | Narrabri          | 47,011      | 3.43       | Wollongong              | 1,421,262         | 6.73       |
| Fairfield            | 435,455     | 2.10       | Narrandera        | 42,668      | 7.22       | Woollahra               | 584,919           | 9.77       |
| Federation           | 54,212      | 4.31       | Narromine         | 30,125      | 4.43       | Yass Valley             | 81,819            | 4.85       |
| Forbes               | 32,391      | 3.32       | Newcastle         | 1,270,219   | 7.80       |                         |                   |            |
| Georges River        | 1,012,315   | 6.77       | North Sydney      | 574,393     | 7.81       |                         |                   |            |
|                      |             |            |                   |             |            | <b>NSW Median</b>       | <b>140,635</b>    |            |
|                      |             |            |                   |             |            | <b>NSW Average</b>      | <b>324,849</b>    |            |
|                      |             |            |                   |             |            | <b>NSW Total</b>        | <b>41,255,806</b> |            |

**TABLE 3 - TOTAL STOCK AS AT JUNE 2017**

|                      | <b>Lending</b> | <b>Non Lending</b> | <b>Total</b> |
|----------------------|----------------|--------------------|--------------|
| Albury               | 78,176         | 15,957             | 94,133       |
| Armidale Regional    | 107,405        | 1,517              | 108,922      |
| Balranald            | 14,323         | 150                | 14,473       |
| Bathurst             | 75,710         | 7,206              | 82,916       |
| Bayside              | 122,904        | 16,316             | 139,220      |
| Bega Valley          | 61,534         | 3,098              | 64,632       |
| Berrigan             | 38,987         | 251                | 39,238       |
| Big Sky              | 53,241         | 3,193              | 56,434       |
| Blacktown            | 370,736        | 14,241             | 384,977      |
| Blue Mountains       | 110,048        | 10,559             | 120,607      |
| Bourke               | 21,035         | 297                | 21,332       |
| Broken Hill          | 39,746         | 3,021              | 42,767       |
| Burwood              | 58,298         | 13,368             | 71,666       |
| Camden               | 61,049         | 5,332              | 66,381       |
| Campbelltown         | 126,125        | 23,794             | 149,919      |
| Canada Bay           | 125,154        | 4,298              | 129,452      |
| Canterbury-Bankstown | 307,889        | 25,911             | 333,800      |
| Central Coast        | 292,909        | 17,456             | 310,365      |
| Central Murray       | 30,192         | 1,521              | 31,713       |
| Central Northern     | 172,176        | 2,081              | 174,257      |
| Central West         | 144,526        | 22,576             | 167,102      |
| Cessnock             | 86,134         | 6,016              | 92,150       |
| Clarence             | 133,116        | 3,740              | 136,856      |
| Cobar                | 26,942         | 1,171              | 28,113       |
| Coffs Harbour        | 90,534         | 3,092              | 93,626       |
| Cumberland           | 265,482        | 21,416             | 286,898      |
| Eurobodalla          | 85,101         | 1,427              | 86,528       |
| Fairfield            | 173,913        | 6,233              | 180,146      |
| Georges River        | 216,219        | 16,098             | 232,317      |
| Glen Innes Severn    | 34,733         | 733                | 35,466       |
| Goulburn Mulwaree    | 45,052         | 6,255              | 51,307       |
| Grenfell             | 11,741         | 434                | 12,175       |
| Gunnedah             | 18,092         | 269                | 18,361       |
| Hawkesbury           | 92,063         | 24,615             | 116,678      |
| Hills, The           | 170,114        | 8,264              | 178,378      |
| Hilltops             | 36,876         | 349                | 37,225       |
| Hornsby              | 177,783        | 12,662             | 190,445      |
| Inner West           | 326,360        | 17,659             | 344,019      |
| Inverell             | 53,172         | 3,776              | 56,948       |
| Kempsey              | 62,044         | 1,909              | 63,953       |
| Kiama                | 51,801         | 947                | 52,748       |
| Ku-Ring-Gai          | 208,047        | 27,439             | 235,486      |
| Lachlan              | 27,745         | 1,411              | 29,156       |
| Lake Macquarie       | 238,607        | 10,087             | 248,694      |
| Lane Cove            | 152,090        | 62,681             | 214,771      |
| Leeton               | 44,567         | 534                | 45,101       |
| Lithgow              | 66,422         | 4,811              | 71,233       |



**TABLE 3 - TOTAL STOCK AS AT JUNE 2017**

|                             | <b>Lending</b>    | <b>Non-lending</b> | <b>Total</b>      |
|-----------------------------|-------------------|--------------------|-------------------|
| Liverpool                   | 301,665           | 14,402             | 316,067           |
| Macquarie                   | 164,719           | 10,163             | 174,882           |
| Maitland                    | 178,244           | 7,803              | 186,047           |
| Midcoast                    | 143,389           | 6,801              | 150,190           |
| Mid-Western                 | 50,645            | 3,046              | 53,691            |
| Mosman                      | 79,607            | 6,570              | 86,177            |
| Murray River                | 30,512            | 134                | 30,646            |
| Nambucca                    | 42,186            | 744                | 42,930            |
| Newcastle                   | 380,150           | 476,764            | 856,914           |
| North Sydney                | 159,271           | 7,387              | 166,658           |
| North Western               | 110,363           |                    | 110,363           |
| Northern Beaches            | 347,470           | 20,806             | 368,276           |
| Oberon                      | 12,227            | 153                | 12,380            |
| Parkes                      | 43,908            | 1,300              | 45,208            |
| Parramatta (City of)        | 266,872           | 14,150             | 281,022           |
| Penrith                     | 189,870           | 74,507             | 264,377           |
| Port Macquarie-Hastings     | 120,592           | 5,296              | 125,888           |
| Queanbeyan-Palerang         | 65,174            | 1,750              | 66,924            |
| Randwick                    | 163,340           | 13,174             | 176,514           |
| Richmond-Tweed              | 331,445           | 21,723             | 353,168           |
| Richmond-Upper Clarence     | 49,500            | 429                | 49,929            |
| Riverina                    | 225,283           | 16,375             | 241,658           |
| Ryde                        | 176,852           | 14,763             | 191,615           |
| Shellharbour                | 117,091           | 2,586              | 119,677           |
| Shoalhaven                  | 133,254           | 8,608              | 141,862           |
| Singleton                   | 45,401            | 3,383              | 48,784            |
| Snowy Monaro                | 45,861            | 1,865              | 47,726            |
| Strathfield                 | 66,286            | 1,518              | 67,804            |
| Sutherland                  | 290,791           | 32,451             | 323,242           |
| Sydney                      | 392,630           | 22,816             | 415,446           |
| Tenterfield                 | 34,810            | 1,083              | 35,893            |
| Upper Hunter - Muswellbrook | 35,962            | 2,359              | 38,321            |
| Upper Hunter Shire          | 41,548            | 1,145              | 42,693            |
| Upper Lachlan               | 27,841            | 387                | 28,228            |
| Waverley                    | 157,541           | 35,742             | 193,283           |
| Wentworth                   | 22,272            | 899                | 23,171            |
| Western Riverina            | 119,153           | 5,594              | 124,747           |
| Willoughby                  | 230,796           | 6,411              | 237,207           |
| Wingecarribee               | 66,573            | 2,625              | 69,198            |
| Wollondilly                 | 36,015            | 1,225              | 37,240            |
| Wollongong                  | 315,838           | 31,562             | 347,400           |
| Woollahra                   | 118,245           | 11,576             | 129,821           |
| Yass Valley                 | 30,681            | 360                | 31,041            |
| <b>NSW Median</b>           | <b>91,299</b>     | <b>5,332</b>       | <b>101,528</b>    |
| <b>NSW Average</b>          | <b>125,209</b>    | <b>14,928</b>      | <b>139,971</b>    |
| <b>NSW Total</b>            | <b>11,268,786</b> | <b>1,328,606</b>   | <b>12,597,392</b> |

**TABLE 3a - TOTAL BOOKSTOCK AS AT JUNE 2017**

|                      | Adult Non<br>Fiction | Adult<br>Fiction | Young<br>Adult Non<br>Fiction | Young<br>Adult<br>Fiction | Junior<br>Non<br>Fiction | Junior<br>Fiction | Picture<br>Easy Non<br>Fiction | Picture<br>Easy<br>Fiction | E Books* | Total Book<br>Stock |
|----------------------|----------------------|------------------|-------------------------------|---------------------------|--------------------------|-------------------|--------------------------------|----------------------------|----------|---------------------|
| Albury               | 14,774               | 20,913           | 193                           | 2,489                     | 3,197                    | 6,274             |                                | 5,167                      | 2,184    | 55,191              |
| Armidale Regional    | 28,195               | 19,913           |                               | 2,305                     | 6,176                    | 6,813             |                                | 5,675                      | 969      | 70,046              |
| Balranald            | 3,614                | 5,921            | 103                           |                           | 2,042                    |                   | 756                            | 25                         | 773      | 13,234              |
| Bathurst             | 19,060               | 27,308           | 147                           | 1,552                     | 3,630                    | 6,437             |                                | 4,147                      | 2,526    | 64,807              |
| Bayside              | 35,332               | 30,898           | 521                           | 7,898                     | 12,451                   | 16,066            |                                | 7,897                      | 3,179    | 114,242             |
| Bega Valley          | 19,419               | 21,730           | 533                           | 2,006                     | 2,252                    | 4,496             |                                | 4,045                      | 954      | 55,435              |
| Berrigan             | 8,524                | 15,576           | 34                            | 1,606                     | 2,505                    | 3,944             |                                | 3,454                      | 608      | 36,251              |
| Big Sky              | 10,744               | 12,942           |                               | 2,454                     | 2,601                    | 5,369             |                                | 6,707                      | 1,658    | 42,475              |
| Blacktown            | 67,126               | 46,019           | 236                           | 10,886                    | 13,320                   | 33,635            | 11,028                         | 25,014                     | 6,501    | 213,765             |
| Blue Mountains       | 40,541               | 30,156           | 900                           | 3,211                     | 8,724                    | 9,904             |                                | 5,308                      | 4,153    | 102,897             |
| Bourke               | 3,926                | 6,111            |                               | 438                       | 1,185                    | 2,407             |                                | 1,912                      | 442      | 16,421              |
| Broken Hill          | 11,048               | 13,402           |                               | 999                       | 3,076                    | 3,903             |                                | 2,818                      | 2,119    | 37,365              |
| Burwood              | 15,937               | 13,952           | 912                           | 2,858                     | 3,927                    | 5,002             |                                | 2,521                      | 1,559    | 46,668              |
| Camden               | 17,649               | 14,840           | 733                           | 3,310                     | 4,181                    | 9,790             |                                | 4,946                      | 1,361    | 56,810              |
| Campbelltown         | 47,041               | 29,938           | 2,036                         | 5,256                     | 10,378                   | 11,008            |                                | 9,542                      | 5,490    | 120,689             |
| Canada Bay           | 29,181               | 32,609           | 2,358                         | 6,739                     | 9,536                    | 10,409            |                                | 8,292                      | 2,821    | 101,945             |
| Canterbury-Bankstown | 100,720              | 74,498           |                               | 11,029                    | 20,186                   | 31,297            | 7,110                          | 24,565                     | 52,792   | 322,197             |
| Central Coast        | 67,050               | 104,915          | 1,415                         | 8,297                     | 17,941                   | 24,387            |                                | 29,291                     | 14,958   | 268,254             |
| Central Murray       | 7,394                | 9,987            |                               | 1,114                     | 1,133                    | 3,047             |                                | 2,691                      | 709      | 26,075              |
| Central Northern     | 40,169               | 62,965           | 51                            | 5,621                     | 5,856                    | 8,287             |                                | 16,998                     | 3,730    | 143,677             |
| Central West         | 54,420               | 38,539           |                               | 4,436                     | 11,328                   | 9,408             | 876                            | 10,079                     | 38,878   | 167,964             |
| Cessnock             | 29,072               | 24,720           |                               | 2,183                     | 7,228                    | 5,539             |                                | 3,006                      | 4,900    | 76,648              |
| Clarence             | 37,947               | 37,642           | 2,068                         | 5,127                     | 9,679                    | 11,526            | 302                            | 8,806                      | 2,693    | 115,790             |
| Cobar                | 5,965                | 9,423            |                               | 1,173                     | 1,773                    | 2,224             |                                | 2,537                      | 1,290    | 24,385              |
| Coffs Harbour        | 27,802               | 25,305           |                               | 2,941                     | 5,635                    | 6,745             |                                | 3,534                      | 6,338    | 78,300              |
| Cumberland           | 111,477              | 49,564           | 405                           | 10,616                    | 18,398                   | 23,282            |                                | 15,500                     | 10,375   | 239,617             |
| Eurobodalla          | 23,418               | 23,936           | 177                           | 3,032                     | 4,161                    | 8,102             |                                | 5,057                      | 12,463   | 80,346              |
| Fairfield            | 35,264               | 34,688           | 2,331                         | 4,639                     | 9,954                    | 22,096            |                                | 10,144                     | 19,776   | 138,892             |
| Georges River        | 57,372               | 53,959           | 2,880                         | 6,210                     | 14,786                   | 21,473            |                                | 20,021                     | 30,831   | 207,532             |
| Glen Innes Severn    | 9,887                | 11,711           | 260                           | 910                       | 1,296                    | 2,240             | 431                            | 1,020                      | 1,051    | 28,806              |
| Goulburn Mulwaree    | 13,491               | 14,386           |                               | 1,356                     | 2,172                    | 3,367             |                                | 2,564                      | 2,867    | 40,203              |
| Grenfell             | 3,109                | 3,929            | 19                            | 207                       | 607                      | 563               |                                | 650                        |          | 9,084               |
| Gunnedah             | 5,316                | 5,974            |                               | 510                       | 275                      | 1,657             |                                | 2,268                      |          | 16,000              |
| Hawkesbury           | 22,354               | 20,609           | 39                            | 4,104                     | 4,366                    | 12,094            |                                | 6,211                      | 2,859    | 72,636              |
| Hills, The           | 35,064               | 36,092           | 476                           | 6,455                     | 11,149                   | 21,954            |                                | 21,742                     | 11,199   | 144,131             |
| Hilltops             | 8,378                | 15,099           |                               | 549                       | 1,882                    | 2,200             |                                | 2,707                      | 773      | 31,588              |
| Hornsby              | 52,285               | 37,674           |                               | 4,729                     | 11,394                   | 14,148            |                                | 12,366                     | 18,116   | 150,712             |
| Inner West           | 115,608              | 64,228           | 1,214                         | 13,044                    | 32,171                   | 24,637            |                                | 20,439                     | 27,573   | 298,914             |
| Inverell             | 15,170               | 16,768           | 218                           | 1,658                     | 1,790                    | 2,764             | 2,598                          | 3,120                      | 1,130    | 45,216              |
| Kempsey              | 14,189               | 20,984           | 316                           | 1,378                     | 1,781                    | 3,392             |                                | 2,522                      | 2,942    | 47,504              |
| Kiama                | 14,543               | 18,664           | 194                           | 1,698                     | 2,510                    | 4,372             |                                | 3,231                      | 1,577    | 46,789              |
| Ku-Ring-Gai          | 54,629               | 42,096           |                               | 5,787                     | 4,914                    | 19,201            | 2,942                          | 13,781                     | 43,336   | 186,686             |
| Lachlan              | 7,788                | 9,051            | 43                            | 107                       | 2,197                    | 1,804             | 53                             | 2,508                      |          | 23,551              |
| Lake Macquarie       | 53,686               | 65,831           | 2,550                         | 5,586                     | 7,385                    | 16,850            |                                | 14,993                     | 28,415   | 195,296             |
| Lane Cove            | 66,153               | 37,089           | 1,031                         | 3,856                     | 12,248                   | 13,376            |                                | 6,957                      | 898      | 141,608             |
| Leeton               | 8,261                | 11,548           | 1,081                         | 2,375                     | 1,336                    | 5,027             | 137                            | 3,233                      | 596      | 33,594              |
| Lithgow              | 28,150               | 16,514           | 255                           | 2,409                     | 2,643                    | 4,466             |                                | 4,258                      | 539      | 59,234              |

**TABLE 3a - TOTAL BOOKSTOCK AS AT JUNE 2017**

|                                | Adult Non<br>Fiction | Adult<br>Fiction | Young<br>Adult<br>Non<br>Fiction | Young<br>Adult<br>Fiction | Junior<br>Non<br>Fiction | Junior<br>Fiction | Picture<br>Easy<br>Non<br>Fiction | Picture<br>Easy<br>Fiction | E Books* | Total Book<br>Stock |
|--------------------------------|----------------------|------------------|----------------------------------|---------------------------|--------------------------|-------------------|-----------------------------------|----------------------------|----------|---------------------|
| Liverpool                      | 59,136               | 41,615           | 5,130                            | 13,179                    | 23,538                   | 36,518            | 1,750                             | 16,939                     | 15,583   | 213,388             |
| Macquarie                      | 46,792               | 46,857           | 1,665                            | 6,617                     | 11,823                   | 18,398            |                                   | 12,815                     | 1,106    | 146,073             |
| Maitland                       | 27,695               | 28,752           | 117                              | 3,025                     | 5,401                    | 10,668            |                                   | 6,903                      | 9,381    | 91,942              |
| Midcoast                       | 32,972               | 51,988           | 2,714                            | 2,673                     | 3,172                    | 10,379            |                                   | 6,656                      | 4,942    | 115,496             |
| Mid-Western                    | 16,704               | 15,739           |                                  | 1,589                     | 3,211                    | 1,980             |                                   | 3,101                      | 2,350    | 44,674              |
| Mosman                         | 32,553               | 18,928           |                                  | 3,146                     | 4,738                    | 7,927             |                                   | 3,650                      | 898      | 71,840              |
| Murray River                   | 3,006                | 6,286            |                                  | 725                       | 693                      | 2,953             |                                   | 1,213                      | 1,402    | 16,278              |
| Nambucca                       | 10,567               | 18,086           | 125                              | 1,858                     | 2,499                    | 2,995             |                                   | 2,764                      | 1,306    | 40,200              |
| Newcastle                      | 161,282              | 109,018          | 647                              | 11,579                    | 17,895                   | 33,944            | 3,313                             | 23,855                     | 29,685   | 391,218             |
| North Sydney                   | 72,636               | 28,939           |                                  | 3,560                     | 9,060                    | 7,828             |                                   | 5,930                      | 3,608    | 131,561             |
| North Western                  | 9,351                | 21,511           | 3                                | 2,128                     | 2,416                    | 11,953            | 20                                | 5,273                      | 41,124   | 93,779              |
| Northern Beaches               | 103,813              | 72,793           | 2,024                            | 11,536                    | 16,896                   | 28,188            | 757                               | 23,071                     | 13,910   | 272,988             |
| Oberon                         | 3,310                | 5,215            | 85                               | 478                       | 797                      | 1,123             |                                   | 1,009                      |          | 12,017              |
| Parkes                         | 8,716                | 14,092           |                                  | 1,449                     | 2,534                    | 5,811             | 167                               | 3,845                      | 1,161    | 37,775              |
| Parramatta (City of)           | 64,398               | 52,808           | 8,060                            | 9,273                     | 25,985                   | 28,843            |                                   | 24,827                     | 17,979   | 232,173             |
| Penrith                        | 92,952               | 37,359           |                                  | 7,142                     |                          | 36,972            |                                   | 4,577                      | 10,953   | 189,955             |
| Port Macquarie-Hastings        | 31,135               | 38,637           | 572                              | 5,274                     | 7,822                    | 13,336            |                                   | 5,660                      | 2,942    | 105,378             |
| Queanbeyan-Palerang            | 17,585               | 25,313           | 173                              | 4,786                     | 2,664                    | 8,620             |                                   | 6,557                      | 1,226    | 66,924              |
| Randwick                       | 62,535               | 34,244           | 1,551                            | 5,091                     | 8,031                    | 11,979            | 792                               | 6,875                      | 10,388   | 141,486             |
| Richmond-Tweed                 | 76,364               | 61,378           |                                  | 12,762                    | 18,250                   | 31,145            |                                   | 27,828                     | 2,818    | 230,545             |
| Richmond-Upper Clarence        | 10,367               | 14,969           |                                  | 1,867                     | 2,500                    | 4,669             |                                   | 4,999                      | 757      | 40,128              |
| Riverina                       | 53,895               | 53,886           | 331                              | 6,951                     | 9,222                    | 22,090            |                                   | 17,766                     | 1,184    | 165,325             |
| Ryde                           | 47,215               | 42,484           |                                  | 7,252                     | 10,718                   | 28,835            |                                   | 10,871                     | 17,365   | 164,740             |
| Shellharbour                   | 35,177               | 44,445           |                                  | 3,452                     | 8                        | 6,728             |                                   | 8,540                      | 2,096    | 100,446             |
| Shoalhaven                     | 41,361               | 39,213           | 953                              | 4,909                     | 7,602                    | 12,971            |                                   | 8,935                      | 1,019    | 116,963             |
| Singleton                      | 11,630               | 12,028           |                                  | 2,400                     | 2,077                    | 4,553             | 30                                | 2,498                      | 3,635    | 38,851              |
| Snowy Monaro                   | 14,219               | 14,894           | 354                              | 2,154                     | 2,372                    | 4,186             |                                   | 2,834                      | 1,306    | 42,319              |
| Strathfield                    | 13,006               | 15,940           | 1,265                            | 3,350                     | 5,018                    | 10,467            |                                   | 4,545                      | 1,178    | 54,769              |
| Sutherland                     | 96,114               | 65,897           | 692                              | 7,180                     | 25,952                   | 29,785            |                                   | 21,274                     | 11,756   | 258,650             |
| Sydney                         | 129,221              | 84,336           |                                  |                           | 11,760                   | 18,630            |                                   | 18,356                     | 11,556   | 273,859             |
| Tenterfield                    | 10,776               | 11,027           | 376                              | 878                       | 1,785                    | 3,148             |                                   | 1,544                      | 457      | 29,991              |
| Upper Hunter -<br>Muswellbrook | 9,517                | 9,452            | 293                              | 828                       | 1,935                    | 2,618             |                                   | 1,855                      | 1,012    | 27,510              |
| Upper Hunter Shire             | 10,419               | 12,120           | 371                              | 1,004                     | 2,644                    | 3,788             |                                   | 2,208                      | 599      | 33,153              |
| Upper Lachlan                  | 5,072                | 7,822            | 285                              | 935                       | 1,198                    | 1,872             |                                   | 2,075                      | 1,431    | 20,690              |
| Waverley                       | 74,445               | 32,634           |                                  | 5,822                     | 11,101                   | 12,709            | 53                                | 13,534                     | 4,447    | 154,745             |
| Wentworth                      | 8,274                | 6,607            |                                  | 1,073                     |                          | 1,695             |                                   | 1,870                      | 820      | 20,339              |
| Western Riverina               | 23,001               | 41,190           | 304                              | 4,417                     | 7,263                    | 14,251            |                                   | 8,961                      | 794      | 100,181             |
| Willoughby                     | 81,479               | 56,031           | 1,694                            | 6,203                     | 14,732                   | 21,644            |                                   | 18,389                     | 809      | 200,981             |
| Wingecarribee                  | 27,371               | 23,239           | 253                              | 2,689                     | 3,455                    | 7,478             |                                   | 4,938                      | 1,307    | 70,730              |
| Wollondilly                    | 8,008                | 7,234            | 351                              | 1,265                     | 2,221                    | 2,400             |                                   | 2,546                      | 954      | 24,979              |
| Wollongong                     | 56,389               | 93,608           |                                  | 5,820                     | 16,446                   | 20,181            |                                   | 21,245                     | 6,767    | 220,456             |
| Woollahra                      | 37,518               | 23,479           |                                  | 4,829                     | 7,431                    | 12,838            |                                   | 15,818                     | 1,499    | 103,412             |
| Yass Valley                    | 5,614                | 10,266           | 185                              | 1,535                     | 938                      | 3,116             |                                   | 2,881                      | 1,431    | 25,966              |

\*The number of 'E Books as part of a consortia' is calculated by dividing E Book titles within the consortia by the number of consortia members.

\*In previous years NSW.net statistics were included in these figures. From 2016/17 these figures are reported on page xx.

|                    |                  |                  |               |                |                |                  |               |                |                |                  |
|--------------------|------------------|------------------|---------------|----------------|----------------|------------------|---------------|----------------|----------------|------------------|
| <b>NSW Median</b>  | <b>27,749</b>    | <b>24,328</b>    | <b>376</b>    | <b>3,089</b>   | <b>4,552</b>   | <b>8,287</b>     | <b>757</b>    | <b>5,291</b>   | <b>2,438</b>   | <b>77,474</b>    |
| <b>NSW Average</b> | <b>36,020</b>    | <b>31,033</b>    | <b>954</b>    | <b>4,112</b>   | <b>7,218</b>   | <b>11,564</b>    | <b>1,840</b>  | <b>8,512</b>   | <b>7,300</b>   | <b>106,048</b>   |
| <b>NSW Total</b>   | <b>3,241,832</b> | <b>2,792,975</b> | <b>56,302</b> | <b>361,826</b> | <b>635,158</b> | <b>1,029,194</b> | <b>33,115</b> | <b>766,099</b> | <b>627,842</b> | <b>9,544,343</b> |

**TABLE 3b - TOTAL OF NON-BOOK MATERIAL AS AT JUNE 2017**

|                      | <b>Audio Books:<br/>spoken word CDs,<br/>tapes</b> | <b>E Audio Book<br/>downloads</b> | <b>Language<br/>Learning Kits</b> | <b>Pictures<br/>Including<br/>Photographs</b> | <b>Music<br/>Recordings</b> | <b>CD ROMs</b> |
|----------------------|--|-----------------------------------|-----------------------------------|---|-----------------------------|----------------|
| Albury               | 2,528  | 1,487                             | 183                               | 9,009   | 324                         | 7              |
| Armidale Regional    | 3,299  | 741                               | 82                                |   | 4,083                       | 10             |
| Balranald            | 186  | 338                               |                                   |   |                             |                |
| Bathurst             | 3,427  | 1,159                             | 331                               | 3,201   | 1,576                       | 37             |
| Bayside              | 4,454  | 1,645                             | 759                               | 1,255   | 1,226                       | 102            |
| Bega Valley          | 3,032  | 233                               |                                   | 104   | 272                         | 67             |
| Berrigan             | 1,100  | 265                               | 6                                 |   |                             |                |
| Big Sky              | 2,066  | 224                               |                                   |   |                             |                |
| Blacktown            | 4,076  | 1,062                             | 3,870                             | 1,568   | 14,709                      |                |
| Blue Mountains       | 3,520  | 556                               | 103                               |   | 5,661                       | 29             |
| Bourke               | 714  |                                   | 13                                |   | 192                         | 11             |
| Broken Hill          | 853  |                                   |                                   | 300,000                                       | 1,323                       |                |
| Burwood              | 747  | 215                               | 34                                | 1,149   | 1,436                       | 92             |
| Camden               | 1,860  | 1,361                             | 141                               | 4,321   | 1,197                       | 7              |
| Campbelltown         | 3,487  | 1,562                             |                                   | 9,952   | 2,664                       | 362            |
| Canada Bay           | 2,650  | 450                               |                                   | 9,116   | 3,606                       | 28             |
| Canterbury-Bankstown | 3,892  | 5,846                             | 805                               | 5,780   | 6,599                       | 259            |
| Central Coast        | 11,721   | 3,694                             | 753                               |   | 6,555                       |                |
| Central Murray       | 1,158  | 226                               |                                   | 15  | 229                         |                |
| Central Northern     | 2,210  | 2,134                             | 381                               | 45  | 4,314                       | 35             |
| Central West         | 4,736  | 2,575                             |                                   | 2,378   | 1,142                       | 78             |
| Cessnock             | 2,067  | 1,080                             |                                   | 1,417   | 1,745                       | 47             |
| Clarence             | 4,636  | 1,798                             | 50                                | 4   | 7                           | 18             |
| Cobar                | 616  |                                   |                                   |   | 461                         | 1              |
| Coffs Harbour        | 3,092  | 1,192                             | 330                               | 5,762   | 2,921                       | 88             |
| Cumberland           | 3,688  | 250                               | 4,451                             | 14,408  | 7,276                       | 305            |
| Eurobodalla          | 2,159  | 547                               |                                   | 2   |                             |                |
| Fairfield            | 1,672  | 17,712                            |                                   | 5,759   |                             |                |
| Georges River        | 3,622  | 1,491                             | 5,262                             | 5,123   | 4,644                       | 104            |
| Glen Innes Severn    | 1,933  | 741                               | 48                                |   | 1,177                       |                |
| Goulburn Mulwaree    | 2,128  | 115                               | 154                               | 204   | 1,291                       |                |
| Grenfell             | 717  |                                   |                                   |   | 303                         | 8              |
| Gunnedah             | 1,230  |                                   | 29                                |   | 217                         |                |
| Hawkesbury           | 2,849  | 325                               | 62                                | 52,281  | 2,469                       |                |
| Hills, The           | 3,782  | 2,871                             | 668                               |   | 5,876                       |                |
| Hilltops             | 985  | 338                               | 20                                |   | 1,186                       | 4              |
| Hornsby              | 3,688  | 3,664                             | 75                                | 2,033   | 4,118                       | 190            |
| Inner West           | 7,825  | 1,833                             | 2,430                             | 7,203   | 8,610                       |                |
| Inverell             | 1,532  | 733                               |                                   |   | 1,140                       | 2              |
| Kempsey              | 1,282  | 784                               | 10                                |   | 1,483                       | 7              |
| Kiama                | 1,375  | 902                               | 155                               | 1   | 1,527                       | 16             |
| Ku-Ring-Gai          | 6,658  | 1,930                             | 446                               | 6,767   | 3,009                       |                |
| Lachlan              | 437  |                                   | 4                                 | 950   |                             |                |
| Lake Macquarie       | 5,616  | 2,786                             |                                   |   | 7,070                       | 617            |
| Lane Cove            | 4,358  | 236                               | 443                               | 25,218  | 7,152                       | 267            |
| Leeton               | 981  | 164                               | 185                               | 173   | 72                          | 6              |
| Lithgow              | 1,434  | 72                                | 64                                | 1,023   | 633                         | 20             |

**TABLE 3b - TOTAL OF NON-BOOK MATERIAL AS AT JUNE 2017**

|                      | DVDs, Video and Film * | Computer Games | Toys and Games | Sheet Music | Other Items | Total Non Book Materials |
|----------------------|------------------------|----------------|----------------|-------------|-------------|--------------------------|
| Albury               | 5,771                  |                |                |             | 1,841       | 21,150                   |
| Armidale Regional    | 13,409                 |                |                |             |             | 21,624                   |
| Balranald            |                        |                |                |             |             | 524                      |
| Bathurst             | 9,504                  |                |                |             | 144         | 19,379                   |
| Bayside              | 14,085                 |                |                | 14          | 67          | 23,607                   |
| Bega Valley          | 3,696                  |                | 55             |             | 1,292       | 8,751                    |
| Berrigan             | 2,198                  |                |                |             | 26          | 3,595                    |
| Big Sky              | 4,433                  | 8              | 8              |             | 1,006       | 7,745                    |
| Blacktown            | 37,793                 | 26             | 218            |             | 187         | 63,509                   |
| Blue Mountains       | 7,999                  |                | 13             | 70          |             | 17,951                   |
| Bourke               | 3,286                  |                |                |             |             | 4,216                    |
| Broken Hill          | 4,173                  |                | 5              |             | 14,124      | 320,478                  |
| Burwood              | 5,680                  |                | 155            |             | 358         | 9,866                    |
| Camden               | 3,780                  | 5              |                |             |             | 12,672                   |
| Campbelltown         | 11,540                 |                |                |             | 4,526       | 34,093                   |
| Canada Bay           | 11,652                 |                |                |             | 5           | 27,507                   |
| Canterbury-Bankstown | 22,672                 |                |                |             | 3,768       | 49,621                   |
| Central Coast        | 25,689                 |                | 84             |             | 3,056       | 51,552                   |
| Central Murray       | 3,030                  |                |                |             |             | 4,658                    |
| Central Northern     | 12,282                 | 97             |                |             | 442         | 21,940                   |
| Central West         | 8,936                  | 29             | 28             |             | 12          | 19,914                   |
| Cessnock             | 5,837                  |                | 42             |             |             | 12,235                   |
| Clarence             | 8,228                  | 16             | 220            |             |             | 14,977                   |
| Cobar                | 3,360                  |                | 15             |             | 784         | 5,237                    |
| Coffs Harbour        | 7,408                  |                |                | 284         | 580         | 21,657                   |
| Cumberland           | 22,266                 | 193            | 1,222          | 415         | 2,183       | 56,657                   |
| Eurobodalla          | 5,119                  |                |                |             | 96          | 7,923                    |
| Fairfield            | 13,427                 |                |                |             |             | 38,570                   |
| Georges River        | 20,819                 | 10             | 902            |             | 218         | 42,195                   |
| Glen Innes Severn    | 3,685                  |                | 57             |             | 811         | 8,452                    |
| Goulburn Mulwaree    | 4,553                  | 148            |                |             | 5,698       | 14,291                   |
| Grenfell             | 1,045                  |                | 124            |             | 91          | 2,288                    |
| Gunnedah             | 520                    |                |                |             |             | 1,996                    |
| Hawkesbury           | 13,419                 |                |                |             | 6           | 71,411                   |
| Hills, The           | 14,932                 |                |                |             | 2,013       | 30,142                   |
| Hilltops             | 3,425                  |                |                |             | 55          | 6,013                    |
| Hornsby              | 13,810                 |                |                |             | 6,241       | 33,819                   |
| Inner West           | 28,127                 |                | 1,304          |             | 560         | 57,892                   |
| Inverell             | 5,262                  |                | 8              |             | 144         | 8,821                    |
| Kempsey              | 5,405                  | 2              | 563            | 1           | 42          | 9,579                    |
| Kiama                | 2,357                  |                | 396            |             |             | 6,729                    |
| Ku-Ring-Gai          | 16,922                 |                | 54             | 187         |             | 35,973                   |
| Lachlan              |                        |                |                |             | 40          | 1,431                    |
| Lake Macquarie       | 21,299                 | 53             | 33             |             | 2,155       | 39,629                   |
| Lane Cove            | 14,306                 |                | 112            |             | 12,342      | 64,434                   |
| Leeton               | 1,511                  |                | 19             |             | 193         | 3,304                    |
| Lithgow              | 4,654                  |                |                |             | 302         | 8,202                    |

*\*In previous years NSW.net statistics were included in these figures. From 2016/17 these figures are reported on page xx.*

**TABLE 3b - TOTAL OF NON-BOOK MATERIAL AS AT JUNE 2017**

|                             | <b>Audio Books:<br/>spoken word CDs,<br/>tapes</b> | <b>E Audio Book<br/>downloads</b> | <b>Language<br/>Learning Kits</b> | <b>Pictures<br/>Including<br/>Photographs</b> | <b>Music<br/>Recordings</b> | <b>CD ROMs</b> |
|-----------------------------|--|-----------------------------------|-----------------------------------|---|-----------------------------|----------------|
| Liverpool                   | 4,848  | 2,394                             | 7,250                             | 1,772   | 2,208                       | 83             |
| Macquarie                   | 5,400  | 745                               |                                   | 2,467   | 2,565                       | 47             |
| Maitland                    | 2,087  | 1,220                             | 275                               |   | 1,807                       | 19             |
| Midcoast                    | 7,778  | 658                               | 502                               |   | 5,971                       | 122            |
| Mid-Western                 | 1,765  | 360                               | 230                               |   | 81                          |                |
| Mosman                      | 2,089  | 236                               | 290                               | 1,000   | 2,504                       | 83             |
| Murray River                | 132  | 1,393                             |                                   |   | 7                           | 10             |
| Nambucca                    | 1,912  | 217                               | 26                                |   | 1                           | 4              |
| Newcastle                   | 8,585  | 3,237                             |                                   | 336,075                                       | 24,658                      | 756            |
| North Sydney                | 3,232  | 311                               | 1,250                             | 12,396  | 11,879                      |                |
| North Western               | 1,852  | 454                               |                                   | 1,061   | 722                         | 7              |
| Northern Beaches            | 7,956  | 5,750                             | 2,177                             | 14,851  | 10,877                      | 314            |
| Oberon                      | 490  |                                   |                                   |   | 184                         |                |
| Parkes                      | 2,441  |                                   |                                   |   | 1,146                       | 27             |
| Parramatta (City of)        | 4,950  | 1,777                             | 2,347                             |   | 6,240                       | 727            |
| Penrith                     | 2,226  | 3,599                             | 207                               | 45,926  | 356                         | 205            |
| Port Macquarie-Hastings     | 3,424  | 994                               |                                   | 192   | 3,720                       | 31             |
| Queanbeyan-Palerang         | 3,019  | 291                               | 141                               | 1,200   | 1,773                       |                |
| Randwick                    | 3,825  | 2,711                             | 920                               | 4,200   | 4,644                       | 90             |
| Richmond-Tweed              | 9,723  | 1,240                             | 248                               | 2,100   | 15,224                      | 156            |
| Richmond-Upper Clarence     | 1,203  | 1,157                             | 22                                |   | 890                         | 12             |
| Riverina                    | 8,054  | 587                               |                                   | 3,428   | 1,262                       |                |
| Ryde                        | 2,785  | 2,949                             | 1,522                             | 2,273   | 5,810                       | 86             |
| Shellharbour                | 2,002  | 286                               |                                   | 8,016   | 3,497                       |                |
| Shoalhaven                  | 6,059  | 288                               |                                   | 1,057   | 5,955                       |                |
| Singleton                   | 883  | 1,200                             | 17                                | 719   | 832                         | 144            |
| Snowy Monaro                | 1,045  | 866                               | 17                                | 955   | 506                         | 71             |
| Strathfield                 | 759  | 133                               | 222                               |   | 1,304                       |                |
| Sutherland                  | 6,839  | 5,196                             | 331                               | 6,507   | 5,408                       | 240            |
| Sydney                      | 5,609  | 2,458                             | 1,424                             |   | 23,925                      | 195            |
| Tenterfield                 | 934  | 969                               | 33                                |   | 1,121                       | 175            |
| Upper Hunter - Muswellbrook | 1,372  | 1,297                             |                                   |   | 1,178                       | 54             |
| Upper Hunter Shire          | 1,644  | 648                               | 163                               |   | 1,053                       | 75             |
| Upper Lachlan               | 1,033  | 115                               | 1,098                             |   | 389                         |                |
| Waverley                    | 2,222  | 2,709                             | 56                                |   | 2,460                       | 79             |
| Wentworth                   | 790  | 247                               | 81                                |   | 33                          | 21             |
| Western Riverina            | 2,666  | 211                               | 29                                | 3,517   | 1,174                       | 65             |
| Willoughby                  | 3,938  | 236                               | 1,939                             | 10,200  | 4,359                       | 129            |
| Wingecarribee               | 2,854  | 375                               | 43                                |   | 1,314                       | 20             |
| Wollondilly                 | 1,199  | 349                               |                                   |   | 993                         |                |
| Wollongong                  | 10,805   | 2,723                             | 1,196                             | 22,361  | 16,969                      | 606            |
| Woollahra                   | 3,177  | 1,196                             | 195                               | 8,484   | 3,231                       |                |
| Yass Valley                 | 1,569  | 115                               | 72                                |   | 818                         |                |
| <b>NSW Median</b>           | <b>2,334</b>                                       | <b>884</b>                        | <b>195</b>                        | <b>2,834</b>                                  | <b>1,552</b>                | <b>67</b>      |
| <b>NSW Average</b>          | <b>3,103</b>                                       | <b>1,478</b>                      | <b>741</b>                        | <b>17,907</b>                                 | <b>3,602</b>                | <b>123</b>     |
| <b>NSW Total</b>            | <b>279,253</b>                                     | <b>121,234</b>                    | <b>46,670</b>                     | <b>966,978</b>                                | <b>302,543</b>              | <b>7,477</b>   |

**TABLE 3b - TOTAL OF NON-BOOK MATERIAL AS AT JUNE 2017**

|                             | <b>DVDs, Video<br/>and Film *</b> | <b>Computer<br/>Games</b> | <b>Toys and<br/>Games</b> | <b>Sheet<br/>Music</b> | <b>Other<br/>Items</b> | <b>Total Non Book<br/>Materials</b> |
|-----------------------------|-----------------------------------|---------------------------|---------------------------|------------------------|------------------------|-------------------------------------|
| Liverpool                   | 29,634                            | 146                       |                           |                        |                        | 48,335                              |
| Macquarie                   | 9,763                             |                           | 22                        |                        |                        | 21,009                              |
| Maitland                    | 13,393                            |                           |                           |                        |                        | 18,801                              |
| Midcoast                    | 16,337                            |                           |                           |                        | 874                    | 32,242                              |
| Mid-Western                 | 2,042                             |                           | 6                         |                        | 983                    | 5,467                               |
| Mosman                      | 3,902                             |                           |                           |                        | 547                    | 10,651                              |
| Murray River                | 1,191                             |                           |                           |                        |                        | 2,733                               |
| Nambucca                    | 2,952                             |                           |                           |                        |                        | 5,112                               |
| Newcastle                   | 49,417                            |                           | 1,353                     |                        | 11,795                 | 435,876                             |
| North Sydney                | 12,025                            |                           |                           |                        |                        | 41,093                              |
| North Western               | 3,679                             |                           | 620                       |                        | 39                     | 8,434                               |
| Northern Beaches            | 29,635                            | 12                        | 49                        |                        | 559                    | 72,180                              |
| Oberon                      | 1,501                             |                           |                           |                        |                        | 2,175                               |
| Parkes                      | 3,453                             |                           |                           |                        |                        | 7,067                               |
| Parramatta (City of)        | 24,126                            |                           |                           |                        | 1,152                  | 41,319                              |
| Penrith                     | 17,695                            |                           | 1,734                     |                        | 2,474                  | 74,422                              |
| Port Macquarie-Hastings     | 8,631                             |                           | 20                        | 267                    | 1,262                  | 18,541                              |
| Queanbeyan-Palerang         | 10,149                            |                           | 397                       |                        | 136                    | 17,106                              |
| Randwick                    | 11,216                            | 208                       | 2,574                     |                        | 493                    | 30,881                              |
| Richmond-Tweed              | 47,134                            | 13                        | 1,302                     |                        | 2,324                  | 79,464                              |
| Richmond-Upper Clarence     | 2,761                             |                           | 12                        |                        |                        | 6,057                               |
| Riverina                    | 27,178                            |                           |                           |                        | 2,769                  | 43,278                              |
| Ryde                        | 12,679                            |                           | 910                       |                        | 2,891                  | 31,905                              |
| Shellharbour                | 11,428                            |                           |                           |                        | 140                    | 25,369                              |
| Shoalhaven                  | 8,894                             |                           | 521                       | 53                     | 32                     | 22,859                              |
| Singleton                   | 4,355                             | 48                        | 472                       |                        | 1,227                  | 9,897                               |
| Snowy Monaro                | 4,534                             |                           |                           |                        |                        | 7,994                               |
| Strathfield                 | 5,731                             |                           |                           |                        |                        | 8,149                               |
| Sutherland                  | 19,971                            |                           |                           |                        | 1,358                  | 45,850                              |
| Sydney                      | 46,261                            |                           | 573                       | 3,757                  | 291                    | 84,493                              |
| Tenterfield                 | 4,488                             |                           |                           | 29                     | 1,337                  | 9,086                               |
| Upper Hunter - Muswellbrook | 2,578                             | 184                       |                           |                        | 947                    | 7,610                               |
| Upper Hunter Shire          | 3,755                             | 87                        |                           |                        | 25                     | 7,450                               |
| Upper Lachlan               | 2,830                             |                           | 32                        |                        | 114                    | 5,611                               |
| Waverley                    | 8,036                             |                           |                           |                        | 2,781                  | 18,343                              |
| Wentworth                   | 864                               | 17                        | 36                        |                        | 165                    | 2,254                               |
| Western Riverina            | 9,849                             | 18                        |                           |                        | 127                    | 17,656                              |
| Willoughby                  | 18,302                            |                           |                           | 1,375                  | 1,180                  | 41,658                              |
| Wingecarribee               | 3,723                             |                           |                           |                        |                        | 8,329                               |
| Wollondilly                 | 2,988                             |                           |                           |                        |                        | 5,529                               |
| Wollongong                  | 34,837                            |                           | 252                       |                        | 1,063                  | 90,812                              |
| Woollahra                   | 14,802                            | 28                        |                           |                        | 56                     | 31,169                              |
| Yass Valley                 | 2,988                             |                           |                           |                        | 115                    | 5,677                               |

*\*In previous years NSW.net statistics were included in these figures. From 2016/17 these figures are reported on page xx.*

|                    |                  |              |               |              |                |                  |
|--------------------|------------------|--------------|---------------|--------------|----------------|------------------|
| <b>NSW Median</b>  | <b>8,132</b>     | <b>28</b>    | <b>112</b>    | <b>187</b>   | <b>560</b>     | <b>18,147</b>    |
| <b>NSW Average</b> | <b>11,421</b>    | <b>64</b>    | <b>403</b>    | <b>587</b>   | <b>1,610</b>   | <b>31,757</b>    |
| <b>NSW Total</b>   | <b>1,005,011</b> | <b>1,348</b> | <b>16,522</b> | <b>6,452</b> | <b>104,664</b> | <b>2,858,152</b> |

**TABLE 3c - TOTAL SERIALS AS AT JUNE 2017**

|                      | <b>Adult<br/>Periodicals</b> | <b>YA<br/>Periodicals</b> | <b>Junior<br/>Periodicals</b> | <b>Total<br/>Periodicals</b> | <b>Total<br/>Newspapers</b> | <b>Total Online<br/>Serials *</b> | <b>Total<br/>Serials</b> |
|----------------------|------------------------------|---------------------------|-------------------------------|------------------------------|-----------------------------|-----------------------------------|--------------------------|
| Albury               | 157                          | 4                         | 5                             | 166                          | 13                          | 490                               | 669                      |
| Armidale Regional    | 101                          | 4                         | 4                             | 109                          | 10                          | 19,439                            | 19,558                   |
| Balranald            | 10                           |                           |                               | 10                           |                             |                                   | 10                       |
| Bathurst             | 80                           | 3                         | 4                             | 87                           | 13                          | 20                                | 120                      |
| Bayside              | 185                          | 2                         | 12                            | 199                          | 199                         | 122                               | 520                      |
| Bega Valley          | 53                           | 2                         | 3                             | 58                           | 9                           | 416                               | 483                      |
| Berrigan             | 16                           |                           | 2                             | 18                           | 6                           | 471                               | 495                      |
| Big Sky              | 30                           |                           |                               | 30                           | 11                          | 37                                | 78                       |
| Blacktown            | 387                          | 31                        | 27                            | 445                          | 15                          | 6,870                             | 7,330                    |
| Blue Mountains       | 171                          | 3                         | 5                             | 179                          | 21                          | 71                                | 271                      |
| Bourke               | 42                           |                           | 6                             | 48                           | 1                           |                                   | 49                       |
| Broken Hill          | 28                           | 2                         |                               | 30                           | 4                           |                                   | 34                       |
| Burwood              | 60                           |                           | 5                             | 65                           | 10                          | 230                               | 305                      |
| Camden               | 89                           | 8                         | 9                             | 106                          | 9                           | 56                                | 171                      |
| Campbelltown         | 359                          | 72                        | 86                            | 517                          | 17                          | 145                               | 679                      |
| Canada Bay           | 152                          | 4                         | 3                             | 159                          | 13                          | 2                                 | 174                      |
| Canterbury-Bankstown | 431                          | 8                         | 18                            | 457                          | 91                          | 970                               | 1,518                    |
| Central Coast        | 209                          | 3                         | 12                            | 224                          |                             | 278                               | 502                      |
| Central Murray       | 23                           |                           |                               | 23                           | 5                           | 537                               | 565                      |
| Central Northern     | 145                          |                           |                               | 145                          | 31                          | 47                                | 223                      |
| Central West         | 160                          | 4                         | 7                             | 171                          | 10                          | 63                                | 244                      |
| Cessnock             | 115                          |                           |                               | 115                          | 6                           | 30                                | 151                      |
| Clarence             | 131                          | 8                         | 10                            | 149                          | 38                          | 110                               | 297                      |
| Cobar                | 26                           | 1                         | 4                             | 31                           | 2                           |                                   | 33                       |
| Coffs Harbour        | 120                          |                           | 8                             | 128                          | 6                           | 56                                | 190                      |
| Cumberland           | 154                          | 9                         | 4                             | 167                          | 25                          | 13,351                            | 13,543                   |
| Eurobodalla          | 49                           | 1                         | 5                             | 55                           | 11                          | 418                               | 484                      |
| Fairfield            | 107                          |                           | 8                             | 115                          | 25                          | 6,839                             | 6,979                    |
| Georges River        | 289                          | 14                        | 19                            | 322                          | 289                         | 9,409                             | 10,020                   |
| Glen Innes Severn    | 34                           |                           |                               | 34                           | 5                           |                                   | 39                       |
| Goulburn Mulwaree    | 61                           |                           | 2                             | 63                           | 5                           | 415                               | 483                      |
| Grenfell             | 45                           |                           | 2                             | 47                           | 2                           |                                   | 49                       |
| Gunnedah             | 15                           | 4                         |                               | 19                           | 4                           |                                   | 23                       |
| Hawkesbury           | 84                           | 5                         | 3                             | 92                           | 8                           | 38                                | 138                      |
| Hills, The           | 139                          | 2                         | 2                             | 143                          | 12                          | 17,484                            | 17,639                   |
| Hilltops             | 15                           |                           | 2                             | 17                           | 2                           | 471                               | 490                      |
| Hornsby              | 228                          | 6                         | 3                             | 237                          | 36                          | 138                               | 411                      |
| Inner West           |                              |                           |                               |                              | 73                          | 149                               | 222                      |
| Inverell             | 53                           |                           | 2                             | 55                           | 8                           | 9,708                             | 9,771                    |
| Kempsey              | 24                           | 1                         |                               | 25                           | 10                          | 61                                | 96                       |
| Kiama                | 51                           | 3                         | 5                             | 59                           | 9                           | 373                               | 441                      |
| Ku-Ring-Gai          | 270                          | 16                        | 11                            | 297                          | 15                          | 179                               | 491                      |
| Lachlan              | 40                           | 2                         | 26                            | 68                           | 2                           |                                   | 70                       |
| Lake Macquarie       | 799                          | 18                        | 21                            | 838                          | 11                          | 196                               | 1,045                    |
| Lane Cove            | 128                          | 3                         | 2                             | 133                          | 14                          | 8,582                             | 8,729                    |
| Leeton               | 29                           | 3                         | 1                             | 33                           | 7                           | 540                               | 580                      |
| Lithgow              | 58                           | 1                         | 2                             | 61                           | 9                           |                                   | 70                       |



**TABLE 3c - TOTAL SERIALS AS AT JUNE 2017**

|                             | <b>Adult<br/>Periodicals</b> | <b>YA<br/>Periodicals</b> | <b>Junior<br/>Periodicals</b> | <b>Total<br/>Periodicals</b> | <b>Total<br/>Newspapers</b> | <b>Total Online<br/>Serials *</b> | <b>Total<br/>Serials</b> |
|-----------------------------|------------------------------|---------------------------|-------------------------------|------------------------------|-----------------------------|-----------------------------------|--------------------------|
| Liverpool                   | 153                          | 6                         | 17                            | 176                          | 21                          | 3,623                             | 3,820                    |
| Macquarie                   | 120                          | 9                         | 7                             | 136                          | 24                          | 41                                | 201                      |
| Maitland                    | 117                          |                           |                               | 117                          | 7                           | 44                                | 168                      |
| Midcoast                    | 212                          | 9                         | 13                            | 234                          | 10                          | 69                                | 313                      |
| Mid-Western                 | 58                           | 3                         | 1                             | 62                           | 4                           | 63                                | 129                      |
| Mosman                      | 97                           | 4                         | 3                             | 104                          | 6                           |                                   | 110                      |
| Murray River                | 25                           |                           | 2                             | 27                           | 3                           | 256                               | 286                      |
| Nambucca                    | 35                           |                           | 3                             | 38                           | 3                           | 24                                | 65                       |
| Newcastle                   | 3,791                        | 23                        | 44                            | 3,858                        | 64                          | 7,452                             | 11,374                   |
| North Sydney                | 89                           | 32                        |                               | 121                          | 12                          | 20,551                            | 20,684                   |
| North Western               | 210                          |                           | 10                            | 220                          |                             |                                   | 220                      |
| Northern Beaches            | 677                          | 8                         | 10                            | 695                          | 33                          | 121                               | 849                      |
| Oberon                      | 15                           |                           |                               | 15                           | 3                           |                                   | 18                       |
| Parkes                      | 18                           | 1                         |                               | 19                           | 4                           | 17                                | 40                       |
| Parramatta (City of)        | 248                          | 11                        | 16                            | 275                          | 43                          | 87                                | 405                      |
| Penrith                     | 159                          |                           |                               | 159                          | 33                          | 129                               | 321                      |
| Port Macquarie-Hastings     | 155                          | 12                        | 27                            | 194                          | 19                          | 63                                | 276                      |
| Queanbeyan-Palerang         | 77                           | 3                         | 5                             | 85                           | 7                           | 415                               | 507                      |
| Randwick                    | 286                          | 20                        | 18                            | 324                          | 31                          | 2,884                             | 3,239                    |
| Richmond-Tweed              | 850                          |                           |                               | 850                          | 33                          | 96                                | 979                      |
| Richmond-Upper Clarence     | 85                           | 5                         |                               | 90                           | 6                           | 18                                | 114                      |
| Riverina                    | 230                          | 5                         | 16                            | 251                          | 53                          | 532                               | 836                      |
| Ryde                        | 155                          | 10                        | 13                            | 178                          | 11                          | 139                               | 328                      |
| Shellharbour                | 113                          |                           | 8                             | 121                          | 15                          | 75                                | 211                      |
| Shoalhaven                  | 139                          | 8                         | 10                            | 157                          | 5                           | 371                               | 533                      |
| Singleton                   | 32                           |                           | 4                             | 36                           | 3                           |                                   | 39                       |
| Snowy Monaro                | 94                           | 1                         | 2                             | 97                           | 5                           | 373                               | 475                      |
| Strathfield                 | 56                           | 3                         | 2                             | 61                           | 9                           | 246                               | 316                      |
| Sutherland                  | 816                          | 21                        | 17                            | 854                          | 47                          | 143                               | 1,044                    |
| Sydney                      | 432                          | 4                         | 8                             | 444                          | 101                         | 31,135                            | 31,680                   |
| Tenterfield                 | 114                          | 11                        | 3                             | 128                          | 2                           | 61                                | 191                      |
| Upper Hunter - Muswellbrook | 18                           |                           |                               | 18                           | 5                           | 17                                | 40                       |
| Upper Hunter Shire          | 12                           |                           |                               | 12                           |                             | 114                               | 126                      |
| Upper Lachlan               | 28                           |                           |                               | 28                           | 3                           | 415                               | 446                      |
| Waverley                    | 108                          | 13                        |                               | 121                          | 13                          | 104                               | 238                      |
| Wentworth                   | 42                           | 4                         | 1                             | 47                           | 8                           | 502                               | 557                      |
| Western Riverina            | 253                          |                           |                               | 253                          | 14                          |                                   | 267                      |
| Willoughby                  | 181                          | 6                         | 9                             | 196                          | 20                          | 127                               | 343                      |
| Wingecarribee               | 70                           | 5                         | 6                             | 81                           | 13                          | 374                               | 468                      |
| Wollondilly                 | 42                           |                           | 4                             | 46                           | 3                           |                                   | 49                       |
| Wollongong                  | 673                          | 26                        | 21                            | 720                          | 87                          | 364                               | 1,171                    |
| Woollahra                   | 189                          |                           | 12                            | 201                          | 19                          | 55                                | 275                      |
| Yass Valley                 | 35                           | 2                         | 4                             | 41                           | 4                           | 350                               | 395                      |

*Note: This table provides data on the no. of serial subscriptions only*

*\*In previous years NSW.net statistics were included in these figures. From 2016/17 these figures are reported on page xx.*

|                    |               |            |            |               |              |                |                |
|--------------------|---------------|------------|------------|---------------|--------------|----------------|----------------|
| <b>NSW Median</b>  | <b>107</b>    | <b>5</b>   | <b>6</b>   | <b>115</b>    | <b>10</b>    | <b>179</b>     | <b>319</b>     |
| <b>NSW Average</b> | <b>194</b>    | <b>9</b>   | <b>10</b>  | <b>207</b>    | <b>22</b>    | <b>2,270</b>   | <b>2,118</b>   |
| <b>NSW Total</b>   | <b>17,261</b> | <b>512</b> | <b>666</b> | <b>18,439</b> | <b>1,928</b> | <b>170,261</b> | <b>190,628</b> |

**TABLE 3d - SEPARATE COLLECTIONS AS AT JUNE 2017**

|                      | Ref'ce | ESL/Literacy | Large Print | Family History | Local Studies | Home Lib. Service | Graphic Novels | Community Languages | Online Collections ** |
|----------------------|--------|--------------|-------------|----------------|---------------|-------------------|----------------|---------------------|-----------------------|
| Albury               | 1,710  | 188          | 4,560       |                | 4,950         |                   | 715            | 203                 | 4,161                 |
| Armidale Regional    | 791    | 65           | 4,228       |                | 809           |                   | 967            | 357                 | 21,149                |
| Balranald            |        |              | 932         |                |               |                   |                |                     | 1,111                 |
| Bathurst             | 704    | 331          | 7,304       | 815            | 4,789         | 17                | 2,440          |                     | 3,705                 |
| Bayside              | 1,833  | 1,355        | 6,953       | 39             | 11,068        |                   | 3,461          | 12,578              | 4,946                 |
| Bega Valley          | 665    | 252          | 3,538       |                | 2,433         |                   | 277            |                     | 1,603                 |
| Berrigan             | 251    |              | 3,261       |                | 159           |                   | 118            |                     | 1,344                 |
| Big Sky              | 90     |              | 3,642       |                | 2,675         |                   | 426            |                     | 1,919                 |
| Blacktown            | 5,257  | 3,871        | 12,582      | 1,879          | 6,610         | 680               | 7,895          | 17,987              | 14,433                |
| Blue Mountains       | 5,225  |              | 5,646       | 1,081          | 4,253         |                   | 2,306          |                     | 4,780                 |
| Bourke               | 286    | 6            | 775         | 43             | 78            |                   | 121            |                     | 442                   |
| Broken Hill          | 333    |              | 3,310       |                | 2,688         |                   | 470            |                     | 2,119                 |
| Burwood              | 443    | 495          | 1,637       | 56             | 9,080         |                   | 1,082          | 7,899               | 2,004                 |
| Camden               | 2,091  | 141          | 4,016       |                | 2,918         |                   | 1,684          |                     | 2,778                 |
| Campbelltown         | 8,503  | 2,545        | 7,508       | 5,180          | 10,078        | 1,190             | 1,544          | 8,951               | 7,197                 |
| Canada Bay           | 4,298  | 765          | 4,036       |                | 2,422         |                   | 3,886          | 7,198               | 3,273                 |
| Canterbury-Bankstown | 12,079 | 2,747        | 17,617      | 2,116          | 7,724         | 392               | 3,184          | 33,701              | 59,608                |
| Central Coast        | 4,760  | 753          | 26,211      | 2,941          | 12,559        |                   | 6,784          |                     | 18,930                |
| Central Murray       | 373    |              | 2,365       | 20             | 1,133         |                   |                |                     | 1,472                 |
| Central Northern     | 881    | 314          | 16,174      | 11             | 2,631         | 1,471             | 1,385          |                     | 5,911                 |
| Central West         | 3,268  |              | 10,516      | 1,947          | 4,394         |                   | 846            |                     | 41,516                |
| Cessnock             | 2,046  | 1,517        | 7,636       | 211            | 2,537         |                   |                |                     | 6,010                 |
| Clarence             | 3,361  |              | 12,936      | 633            | 3,794         |                   | 1,146          |                     | 4,601                 |
| Cobar                | 300    | 49           | 1,224       | 85             | 43            |                   | 250            |                     | 1,290                 |
| Coffs Harbour        | 594    | 330          | 5,526       |                | 8,260         |                   | 714            | 320                 | 7,586                 |
| Cumberland           | 5,847  | 4,135        | 12,516      | 1,188          | 5,777         |                   | 5,995          | 29,864              | 23,976                |
| Eurobodalla          | 1,019  | 14           | 8,247       |                | 203           |                   | 220            |                     | 13,428                |
| Fairfield            | 499    | 3,279        | 4,669       | 21             | 5,734         |                   | 5,535          | 28,912              | 44,327                |
| Georges River        | 2,649  | 5,347        | 9,808       |                | 8,851         |                   | 6,194          | 28,611              | 41,731                |
| Glen Innes Severn    | 445    |              | 3,630       |                | 599           |                   | 96             | 48                  | 1,792                 |
| Goulburn Mulwaree    | 212    | 409          | 5,019       |                | 6,038         |                   | 800            |                     | 3,397                 |
| Grenfell             | 194    | 91           | 1,448       | 68             | 73            |                   |                |                     |                       |
| Gunnedah             | 7      | 97           | 1,312       | 94             | 94            |                   |                | 112                 |                       |
| Hawkesbury           | 2,558  | 337          | 6,446       |                | 14,916        |                   | 1,228          | 62                  | 3,222                 |
| Hills, The           | 2,065  | 723          | 4,153       |                | 3,782         |                   | 2,056          | 5,839               | 31,554                |
| Hilltops             | 347    |              | 4,189       |                |               |                   |                |                     | 1,582                 |
| Hornsby              | 10,257 | 1,242        | 7,928       | 530            | 6,987         | 14                | 1,976          | 8,565               | 21,918                |
| Inner West           | 3,641  | 2,430        | 11,008      |                | 14,059        |                   | 8,254          | 26,259              | 29,555                |
| Inverell             | 523    | 3,567        | 3,981       |                | 3,216         |                   |                |                     | 11,571                |
| Kempsey              | 737    |              | 6,664       | 198            | 974           |                   | 302            |                     | 3,787                 |
| Kiama                | 926    | 155          | 5,144       |                | 993           | 20                | N/A            |                     | 2,852                 |
| Ku-Ring-Gai          | 11,424 | 446          | 6,420       | 854            | 14,037        | 9                 | 3,474          | 2,885               | 45,445                |
| Lachlan              | 250    | 10           | 2,799       | 200            | 500           |                   | 30             | 2                   |                       |
| Lake Macquarie       | 7,748  |              | 14,551      | 1,643          | 4,513         |                   | 1,857          |                     | 31,397                |
| Lane Cove            | 3,116  | 916          | 4,820       | 776            | 33,571        |                   | 2,033          | 1,499               | 9,716                 |
| Leeton               | 81     | 228          | 4,394       |                | 297           |                   | 159            |                     | 1,300                 |
| Lithgow              | 2,015  | 1,277        | 3,590       | 107            | 3,082         |                   | 746            | 47                  | 611                   |

**TABLE 3d - SEPARATE COLLECTIONS AS AT JUNE 2017**

|                             | Ref'ce         | ESL/Literacy  | Large Print    | Family History | Local Studies  | Home Lib. Service | Graphic Novels | Community Languages | Online Collections ** |
|-----------------------------|----------------|---------------|----------------|----------------|----------------|-------------------|----------------|---------------------|-----------------------|
| Liverpool                   | 3,065          | 7,250         | 6,251          | 3,909          | 6,160          |                   | 7,981          | 25,781              | 21,600                |
| Macquarie                   | 3,601          | 111           | 12,254         | 88             | 6,557          |                   |                |                     | 1,892                 |
| Maitland                    | 671            | 224           | 6,117          |                | 7,170          |                   | 1,134          |                     | 10,645                |
| Midcoast                    | 1,545          | 284           | 17,733         | 1,850          | 1,081          |                   | 1,589          |                     | 5,669                 |
| Mid-Western                 | 152            | 230           | 5,206          | 1,416          | 1,103          |                   | 118            |                     | 2,773                 |
| Mosman                      | 775            | 2,065         | 2,415          |                | 5,795          |                   | 985            |                     | 1,134                 |
| Murray River                | 134            |               | 1,488          |                |                |                   | 63             |                     | 3,051                 |
| Nambucca                    | 744            |               | 4,124          | 38             | 253            |                   | 194            |                     | 1,547                 |
| Newcastle                   | 141,105        | 882           | 22,670         | 632            | 398,063        | 6,220             | 2,642          | 77                  | 40,374                |
| North Sydney                | 1,363          | 1,023         | 3,181          |                | 39,836         |                   | 2,364          |                     | 24,470                |
| North Western               | 21             |               | 2,631          |                | 47             |                   | 196            |                     | 41,578                |
| Northern Beaches            | 11,503         | 4,795         | 10,874         | 1,375          | 11,921         |                   | 6,585          | 661                 | 19,781                |
| Oberon                      | 41             |               | 325            |                | 108            |                   | 30             |                     |                       |
| Parkes                      | 155            | 1,367         | 5,110          | 208            | 592            |                   | 745            |                     | 1,178                 |
| Parramatta (City of)        | 4,795          | 5,424         | 10,448         | 2,390          | 6,925          | 5,795             | 4,184          | 22,621              | 19,843                |
| Penrith                     | 7,501          |               | 10,460         |                | 56,019         |                   | 5,787          | 2,018               | 14,681                |
| Port Macquarie-Hastings     | 913            | 512           | 14,343         | 757            | 2,749          | 1,661             | 1,570          |                     | 3,999                 |
| Queanbeyan-Palerang         | 323            | 191           | 5,255          |                | 1,427          | 691               | 1,899          | 1,885               | 1,932                 |
| Randwick                    | 4,718          | 1,452         | 5,287          | 715            | 4,661          | 420               | 1,687          | 11,970              | 15,983                |
| Richmond-Tweed              | 3,627          |               | 32,613         | 2,205          | 16,250         |                   |                |                     | 4,154                 |
| Richmond-Upper Clarence     | 429            |               | 2,971          |                |                |                   | 32             | 29                  | 1,932                 |
| Riverina                    | 1,879          | 837           | 17,726         | 791            | 12,897         | 628               |                |                     | 2,303                 |
| Ryde                        | 2,375          | 1,522         | 5,678          | 1,099          | 10,207         |                   | 4,470          | 13,476              | 20,453                |
| Shellharbour                | 742            | 642           | 8,942          | 113            | 1,844          | 583               | 2,203          |                     | 2,457                 |
| Shoalhaven                  | 2,481          |               | 10,101         |                | 4,825          | 1,938             | 1,196          |                     | 1,678                 |
| Singleton                   |                |               | 2,041          | 124            | 3,383          |                   | 726            |                     | 4,835                 |
| Snowy Monaro                | 66             | 17            | 1,550          | 460            | 358            | 908               | 266            |                     | 2,545                 |
| Strathfield                 | 236            | 439           | 3,563          |                | 1,056          |                   | 2,577          | 5,014               | 1,557                 |
| Sutherland                  | 12,628         | 672           | 13,862         | 1,590          | 18,233         | 9,167             | 4,201          | 5,169               | 17,095                |
| Sydney                      | 22,816         | 1,424         | 6,192          |                | 2,681          |                   | 7,706          | 38,560              | 45,149                |
| Tenterfield                 | 1,056          |               | 1,030          | 3,520          | 65             |                   |                | 232                 | 1,487                 |
| Upper Hunter - Muswellbrook | 1,417          | 577           | 1,599          |                | 942            |                   |                |                     | 2,326                 |
| Upper Hunter Shire          | 986            | 940           | 2,544          |                | 159            |                   |                |                     | 1,361                 |
| Upper Lachlan               | 305            | 146           | 1,745          | 1,226          | 68             |                   | 194            |                     | 1,961                 |
| Waverley                    | 12,771         | 2,112         | 8,747          |                | 5,309          | 6,134             | 2,615          | 6,424               | 7,260                 |
| Wentworth                   | 614            | 10            | 1,545          | 335            | 105            |                   | 2              |                     | 1,569                 |
| Western Riverina            | 445            | 208           | 12,435         |                | 5,083          |                   | 478            | 1,051               | 1,005                 |
| Willoughby                  | 6,411          | 2,457         | 5,343          |                | 8,769          |                   | 4,144          | 32,343              | 1,172                 |
| Wingecarribee               | 620            |               | 5,863          |                | 1,965          |                   | 471            |                     | 2,056                 |
| Wollondilly                 | 146            |               | 1,630          |                | 546            |                   | 588            |                     | 1,303                 |
| Wollongong                  | 12,852         | 262           | 21,346         |                | 17,685         |                   | 6,669          | 4,219               | 9,854                 |
| Woollahra                   | 609            | 8             | 1,770          |                | 10,967         |                   |                |                     | 2,750                 |
| Yass Valley                 | 220            | 195           | 3,121          |                | 140            |                   | 327            |                     | 1,896                 |
| <b>NSW Median</b>           | <b>956</b>     | <b>545</b>    | <b>5,175</b>   | <b>715</b>     | <b>3,583</b>   | <b>691</b>        | <b>1,228</b>   | <b>5,169</b>        | <b>3,746</b>          |
| <b>NSW Average</b>          | <b>4,381</b>   | <b>1,193</b>  | <b>6,967</b>   | <b>1,012</b>   | <b>10,586</b>  | <b>1,997</b>      | <b>2,150</b>   | <b>10,088</b>       | <b>10,690</b>         |
| <b>NSW Total</b>            | <b>385,558</b> | <b>78,705</b> | <b>626,998</b> | <b>47,577</b>  | <b>910,385</b> | <b>37,938</b>     | <b>161,274</b> | <b>393,429</b>      | <b>919,337</b>        |

**\*\* Online Collections includes E Books, Digital Music, E Audio & E Journals. In previous years NSW.net statistics were included in these figures. From 2016/17 these figures are reported on page xx.**

**TABLE 3e - ACQUISITIONS AND DISCARDS JULY 2016 - JUNE 2017**

|                      | <b>Purchases</b> | <b>Donations</b> | <b>Total Items<br/>Acquired</b> | <b>Total Items<br/>Discarded</b> |
|----------------------|------------------|------------------|---------------------------------|----------------------------------|
| Albury               | 9,843            | 1,619            | 11,462                          | 9,020                            |
| Armidale Regional    | 9,187            | 513              | 9,700                           | 8,675                            |
| Balranald            | 266              | 22               | 288                             | 108                              |
| Bathurst             | 6,465            | 1,353            | 7,818                           | 23,522                           |
| Bayside              | 20,658           |                  | 20,658                          | 14,511                           |
| Bega Valley          | 5,174            | 2,631            | 7,805                           | 7,143                            |
| Berrigan             | 3,000            | 712              | 3,712                           | 8,379                            |
| Big Sky              | 14,384           |                  | 14,384                          | 5,992                            |
| Blacktown            | 32,250           | 235              | 32,485                          | 37,695                           |
| Blue Mountains       | 14,638           |                  | 14,638                          | 15,397                           |
| Bourke               | 2,235            | 407              | 2,642                           | 966                              |
| Broken Hill          | 3,459            | 254              | 3,713                           |                                  |
| Burwood              | 8,625            | 160              | 8,785                           | 15,966                           |
| Camden               | 6,733            | 120              | 6,853                           | 10,038                           |
| Campbelltown         | 20,428           | 455              | 20,883                          | 27,780                           |
| Canada Bay           | 16,934           |                  | 16,934                          | 10,353                           |
| Canterbury-Bankstown | 39,397           | 1,387            | 40,784                          | 70,939                           |
| Central Coast        | 39,082           | 5,196            | 44,278                          | 49,744                           |
| Central Murray       | 2,524            | 328              | 2,852                           | 2,074                            |
| Central Northern     | 20,661           | 1,542            | 22,203                          | 11,443                           |
| Central West         | 6,556            |                  | 6,556                           | 10,809                           |
| Cessnock             | 8,791            |                  | 8,791                           | 11,081                           |
| Clarence             | 12,717           | 635              | 13,352                          | 12,095                           |
| Cobar                | 1,928            | 846              | 2,774                           | 2,933                            |
| Coffs Harbour        | 5,974            | 3,349            | 9,323                           | 11,691                           |
| Cumberland           | 25,237           | 362              | 25,599                          | 29,458                           |
| Eurobodalla          | 7,146            | 933              | 8,079                           | 8,233                            |
| Fairfield            | 18,120           |                  | 18,120                          | 36,133                           |
| Georges River        | 22,320           |                  | 22,320                          | 14,748                           |
| Glen Innes Severn    | 3,538            |                  | 3,538                           | 6,502                            |
| Goulburn Mulwaree    | 5,736            | 432              | 6,168                           | 7,078                            |
| Grenfell             | 938              | 195              | 1,133                           | 2,360                            |
| Gunnedah             | 3,162            | 2,655            | 5,817                           | 3,436                            |
| Hawkesbury           | 12,501           | 518              | 13,019                          | 14,916                           |
| Hills, The           | 20,743           | 512              | 21,255                          | 20,507                           |
| Hilltops             | 2,785            | 631              | 3,416                           | 4,677                            |
| Hornsby              | 33,223           | 595              | 33,818                          | 34,191                           |
| Inner West           | 42,978           |                  | 42,978                          | 51,455                           |
| Inverell             | 6,343            | 1,122            | 7,465                           | 6,802                            |
| Kempsey              | 5,398            | 2,107            | 7,505                           | 7,343                            |
| Kiama                | 3,503            |                  | 3,503                           | 5,142                            |
| Ku-Ring-Gai          | 29,882           | 1,447            | 31,329                          | 36,540                           |
| Lachlan              | 1,520            | 100              | 1,620                           | 560                              |
| Lake Macquarie       | 36,458           | 1,337            | 37,795                          | 49,427                           |
| Lane Cove            | 15,078           | 634              | 15,712                          | 23,650                           |
| Leeton               | 4,747            | 352              | 5,099                           | 3,819                            |
| Lithgow              | 7,715            | 1,320            | 9,035                           | 4,966                            |

**TABLE 3e - ACQUISITIONS AND DISCARDS JULY 2016 - JUNE 2017**

|                             | <b>Purchases</b> | <b>Donations</b> | <b>Total Items<br/>Acquired</b> | <b>Total Items<br/>Discarded</b> |
|-----------------------------|------------------|------------------|---------------------------------|----------------------------------|
| Liverpool                   | 44,602           |                  | 44,602                          | 29,432                           |
| Macquarie                   | 13,267           | 1,074            | 14,341                          | 6,770                            |
| Maitland                    | 10,391           | 1,680            | 12,071                          | 12,481                           |
| Midcoast                    | 17,151           | 1,592            | 18,743                          | 23,964                           |
| Mid-Western                 | 5,831            | 80               | 5,911                           | 5,185                            |
| Mosman                      | 9,573            | 465              | 10,038                          | 14,895                           |
| Murray River                | 7,519            | 249              | 7,768                           | 1,480                            |
| Nambucca                    | 2,970            | 661              | 3,631                           | 7,325                            |
| Newcastle                   | 48,778           | 4,021            | 52,799                          | 76,250                           |
| North Sydney                | 16,312           | 600              | 16,912                          | 19,855                           |
| North Western               | 6,064            | 624              | 6,688                           | 6,037                            |
| Northern Beaches            | 16,380           | 1,382            | 17,762                          | 41,811                           |
| Oberon                      | 1,518            | 52               | 1,570                           | 1,716                            |
| Parkes                      | 4,680            | 399              | 5,079                           | 6,856                            |
| Parramatta (City of)        | 56,373           |                  | 56,373                          | 24,781                           |
| Penrith                     | 21,783           |                  | 21,783                          | 127,114                          |
| Port Macquarie-Hastings     | 11,573           | 3,556            | 15,129                          | 17,079                           |
| Queanbeyan-Palerang         | 6,984            | 1,742            | 8,726                           | 9,324                            |
| Randwick                    | 17,257           | 2,082            | 19,339                          | 20,284                           |
| Richmond-Tweed              | 30,922           | 15,311           | 46,233                          | 33,665                           |
| Richmond-Upper Clarence     | 5,230            | 125              | 5,355                           | 17,795                           |
| Riverina                    | 26,462           | 2,579            | 29,041                          | 31,442                           |
| Ryde                        | 27,091           | 823              | 27,914                          | 28,957                           |
| Shellharbour                | 12,843           |                  | 12,843                          | 7,414                            |
| Shoalhaven                  | 15,858           | 791              | 16,649                          | 18,308                           |
| Singleton                   | 5,206            | 130              | 5,336                           | 5,067                            |
| Snowy Monaro                | 4,174            | 982              | 5,156                           | 4,480                            |
| Strathfield                 | 9,229            |                  | 9,229                           | 6,420                            |
| Sutherland                  | 43,116           | 755              | 43,871                          | 48,989                           |
| Sydney                      | 54,586           |                  | 54,586                          | 66,858                           |
| Tenterfield                 | 1,569            | 140              | 1,709                           | 2,497                            |
| Upper Hunter - Muswellbrook | 1,484            | 1,116            | 2,600                           | 1,809                            |
| Upper Hunter Shire          | 1,824            | 1,044            | 2,868                           | 1,990                            |
| Upper Lachlan               | 1,396            | 501              | 1,897                           | 2,327                            |
| Waverley                    | 9,591            | 1,643            | 11,234                          | 16,689                           |
| Wentworth                   | 1,147            | 167              | 1,314                           | 4,236                            |
| Western Riverina            | 13,208           |                  | 13,208                          | 13,485                           |
| Willoughby                  | 19,766           | 3,800            | 23,566                          | 46,758                           |
| Wingecarribee               | 6,900            | 578              | 7,478                           | 6,422                            |
| Wollondilly                 | 1,997            | 128              | 2,125                           | 5,138                            |
| Wollongong                  | 37,927           | 4,450            | 42,377                          | 43,571                           |
| Woollahra                   | 20,943           | 313              | 21,256                          | 17,498                           |
| Yass Valley                 | 2,233            | 304              | 2,537                           | 4,082                            |
| <b>NSW Median</b>           | <b>9,401</b>     | <b>648</b>       | <b>9,869</b>                    | <b>11,081</b>                    |
| <b>NSW Average</b>          | <b>14,385</b>    | <b>1,291</b>     | <b>15,418</b>                   | <b>18,414</b>                    |
| <b>NSW Total</b>            | <b>1,294,688</b> | <b>92,955</b>    | <b>1,387,643</b>                | <b>1,638,833</b>                 |

**TABLE 4 - REGISTERED MEMBERS JULY 2016 - JUNE 2017**

|                      | <b>Adult<br/>(over 65)</b> | <b>Adult<br/>(under 65)</b> | <b>Young<br/>Adult</b> | <b>Junior</b> | <b>Community<br/>Groups/Institutions</b> | <b>Other</b> | <b>Total<br/>Registered<br/>Members</b> | <b>Total Non-<br/>Resident<br/>Members</b> |
|----------------------|----------------------------|-----------------------------|------------------------|---------------|--|--------------|---|--|
| Albury               | 2,166                      | 16,857                      | 4,647                  | 1,635         |  | 87           | 25,392                                  | 5,670                                      |
| Armidale Regional    | 1,224                      | 9,047                       | 934                    | 902           |  | 96           | 12,203                                  | 758  |
| Balranald            |                            | 744                         |                        |               |  |              | 744                                     | 9  |
| Bathurst             | 2,252                      | 6,570                       | 677                    | 885           |  | 147 126      | 10,657                                  | 576  |
| Bayside              | 4,647                      | 28,766                      | 1,020                  | 4,029         |  | 410          | 38,872                                  | 6,096                                      |
| Bega Valley          | 2,899                      | 5,494                       | 594                    | 848           |  | 178          | 10,013                                  | 523  |
| Berrigan             | 1,228                      | 1,823                       | 505                    | 354           |  | 6 173        | 4,089                                   | 292  |
| Big Sky              | 346                        | 2,193                       | 287                    | 373           |  | 26           | 3,225                                   | 32   |
| Blacktown            | 9,590                      | 131,546                     | 12,727                 | 11,234        |  | 30 1,488     | 166,615                                 | 26,477                                     |
| Blue Mountains       | 9,209                      | 26,741                      |                        | 5,322         |  | 61 51        | 41,384                                  | 1,495                                      |
| Bourke               |                            | 388                         |                        | 77            |  | 6            | 471                                     | 16   |
| Broken Hill          | 1,869                      | 5,895                       | 259                    | 1,701         |  | 21           | 9,745                                   | 619  |
| Burwood              | 1,603                      | 14,608                      | 1,175                  | 2,217         |  | 204          | 19,807                                  | 7,172                                      |
| Camden               |                            | 48,573                      | 3,984                  | 5,863         |  | 315          | 58,735                                  | 13,745                                     |
| Campbelltown         |                            | 73,160                      | 7,510                  | 9,120         |  | 34 174       | 89,998                                  | 11,952                                     |
| Canada Bay           | 4,448                      | 26,723                      | 1,695                  | 4,233         |  | 1 304        | 37,404                                  | 11,007                                     |
| Canterbury-Bankstown | 11,712                     | 79,509                      | 15,625                 | 9,122         |  | 428 192      | 116,588                                 | 10,799                                     |
| Central Coast        | 16,758                     | 37,236                      | 3,776                  | 8,352         |  | 271 742      | 67,135                                  | 1,464                                      |
| Central Murray       | 694                        | 1,441                       | 174                    | 524           |  | 74           | 2,907                                   | 90   |
| Central Northern     | 634                        | 42,956                      |                        | 16,543        |  | 198 2,972    | 63,303                                  | 1,343                                      |
| Central West         | 5,569                      | 20,271                      | 1,909                  | 3,650         |  | 119 440      | 31,958                                  | 3,140                                      |
| Cessnock             | 2,954                      | 9,323                       |                        | 3,520         |  | 130          | 15,927                                  | 2,296                                      |
| Clarence             | 7,231                      | 16,722                      | 3,085                  | 3,137         |  | 130 995      | 31,300                                  | 1,039                                      |
| Cobar                | 224                        | 1,133                       | 148                    | 356           |  | 10           | 1,871                                   | 38   |
| Coffs Harbour        | 6,729                      | 19,314                      | 1,452                  | 2,763         |  | 332          | 30,590                                  | 2,080                                      |
| Cumberland           | 12,001                     | 107,044                     | 6,014                  | 22,482        |  | 531 3,007    | 151,079                                 | 32,439                                     |
| Eurobodalla          | 6,955                      | 12,401                      | 1,139                  | 1,133         |  | 240 984      | 22,852                                  | 318  |
| Fairfield            | 12,665                     | 108,439                     | 10,121                 | 8,557         |  | 46 115       | 139,943                                 | 32,407                                     |
| Georges River        | 5,719                      | 38,373                      | 5,043                  | 5,636         |  | 351 898      | 56,020                                  | 20,807                                     |
| Glen Innes Severn    | 1,185                      | 2,502                       | 1,276                  | 289           |  | 151          | 5,403                                   | 151  |
| Goulburn Mulwaree    | 2,510                      | 8,171                       | 953                    | 1,319         |  | 33 199       | 13,185                                  | 481  |
| Grenfell             | 358                        | 424                         |                        | 131           |  | 6 3          | 922                                     | 8  |
| Gunnedah             | 1,119                      | 3,031                       | 430                    | 664           |  | 26 957       | 6,227                                   | 402  |
| Hawkesbury           | 5,341                      | 14,630                      | 728                    | 2,092         |  | 15           | 22,806                                  | 3,259                                      |
| Hills, The           | 6,555                      | 46,176                      |                        | 20,749        |  | 14 622       | 74,116                                  | 29,319                                     |
| Hilltops             | 811                        | 3,363                       | 74                     | 202           |  | 14           | 4,464                                   | 60   |
| Hornsby              |                            | 53,109                      |                        | 7,872         |  | 276          | 61,257                                  | 11,451                                     |
| Inner West           | 98,542                     |                             |                        |               |  |              | 98,542                                  | 21,075                                     |
| Inverell             | 1,199                      | 3,220                       | 439                    | 920           |  | 8 102        | 5,888                                   | 679  |
| Kempsey              | 3,566                      | 5,114                       | 157                    | 2,043         |  | 56 61        | 10,997                                  | 844  |
| Kiama                |                            | 11,269                      |                        | 2,188         |  | 5 187        | 13,649                                  | 839  |
| Ku-Ring-Gai          | 7,123                      | 23,209                      | 2,972                  | 2,184         |  | 2 453        | 35,943                                  | 3,429                                      |
| Lachlan              | 511                        | 1,398                       | 251                    | 628           |  | 7            | 2,795                                   | 105  |
| Lake Macquarie       | 13,691                     | 34,236                      | 2,934                  | 8,457         |  | 401          | 59,719                                  | 6,211                                      |
| Lane Cove            |                            | 16,781                      | 1,314                  | 4,536         |  | 32 771       | 23,434                                  | 7,263                                      |
| Leeton               | 826                        | 2,862                       | 997                    | 779           |  | 41           | 5,505                                   | 324  |
| Lithgow              | 191                        | 5,429                       | 324                    | 783           |  | 333 140      | 7,200                                   | 468  |

**TABLE 4 - REGISTERED MEMBERS JULY 2016 - JUNE 2017**

|                             | Adult<br>(over 65) | Adult<br>(under 65) | Young<br>Adult | Junior         | Community<br>Groups/Institutions | Other         | Total<br>Registered<br>Members | Total Non-<br>Resident<br>Members |
|-----------------------------|--------------------|---------------------|----------------|----------------|----------------------------------|---------------|--------------------------------|-----------------------------------|
| Liverpool                   | 4,181              | 48,089              | 7,766          | 7,130          | 49                               | 514           | 67,729                         | 14,901                            |
| Macquarie                   | 5,776              | 21,740              | 2,838          | 3,021          |                                  | 2,100         | 35,475                         | 801                               |
| Maitland                    | 4,519              | 21,391              |                | 5,044          | 314                              | 1,176         | 32,444                         | 2,631                             |
| Midcoast                    | 11,239             | 17,435              | 1,980          | 2,377          | 146                              | 271           | 33,448                         | 1,773                             |
| Mid-Western                 | 2,731              | 8,246               |                | 2,647          | 80                               | 179           | 13,883                         | 30                                |
| Mosman                      | 3,383              | 8,250               | 681            | 1,877          |                                  | 33            | 14,224                         | 5,731                             |
| Murray River                | 208                | 678                 | 75             | 147            | 10                               | 4             | 1,122                          | 131                               |
| Nambucca                    | 2,096              | 3,439               | 718            | 1,506          | 20                               | 77            | 7,856                          | 358                               |
| Newcastle                   | 17,200             | 62,344              | 3,606          | 19,059         | 492                              | 1,782         | 104,483                        | 15,064                            |
| North Sydney                | 4,339              | 19,635              | 258            | 1,006          | 46                               | 118           | 25,402                         | 10,669                            |
| North Western               | 262                | 7,903               | 787            | 686            | 58                               |               | 9,696                          | 356                               |
| Northern Beaches            | 32,613             | 115,609             | 5,250          | 22,593         | 486                              | 261           | 176,812                        | 24,161                            |
| Oberon                      | 468                | 2,451               | 516            | 742            | 16                               | 1             | 4,194                          | 301                               |
| Parkes                      | 976                | 3,243               | 593            | 1,124          | 12                               |               | 5,948                          | 320                               |
| Parramatta (City of)        | 5,863              | 54,972              | 3,778          | 6,363          | 170                              | 15            | 71,161                         | 19,905                            |
| Penrith                     | 3,996              | 28,562              | 4,220          | 8,369          |                                  | 462           | 45,609                         | 2,708                             |
| Port Macquarie-Hastings     | 8,798              | 18,258              | 633            | 4,679          | 151                              |               | 32,519                         | 580                               |
| Queanbeyan-Palerang         | 2,243              | 9,065               | 334            | 3,461          | 25                               |               | 15,128                         | 606                               |
| Randwick                    | 9,909              | 42,622              | 3,193          | 3,633          | 175                              | 2,172         | 61,704                         | 14,616                            |
| Richmond-Tweed              | 19,391             | 62,019              | 5,267          | 9,068          | 603                              | 846           | 97,194                         | 3,661                             |
| Richmond-Upper Clarence     | 2,900              | 11,217              | 582            | 1,759          | 53                               |               | 16,511                         | 1,097                             |
| Riverina                    | 7,306              | 20,923              | 5,551          | 2,412          | 528                              |               | 36,720                         | 1,859                             |
| Ryde                        | 8,443              | 53,828              | 4,020          | 8,943          | 206                              |               | 75,440                         | 26,226                            |
| Shellharbour                | 2,638              | 7,067               | 586            | 2,565          | 107                              |               | 12,963                         | 1,556                             |
| Shoalhaven                  |                    | 38,995              |                | 6,113          | 173                              |               | 45,281                         | 508                               |
| Singleton                   | 922                | 5,887               | 887            | 2,310          | 14                               | 420           | 10,440                         | 1,375                             |
| Snowy Monaro                | 1,243              | 3,742               | 689            | 1,294          | 30                               | 292           | 7,290                          | 79                                |
| Strathfield                 | 1,056              | 13,853              | 1,021          | 2,471          |                                  |               | 18,401                         | 4,577                             |
| Sutherland                  | 13,111             | 42,310              |                | 13,993         | 269                              |               | 69,683                         | 5,265                             |
| Sydney                      | 5,357              | 48,191              | 870            | 824            | 358                              | 157           | 55,757                         | 21,181                            |
| Tenterfield                 | 825                | 1,730               | 237            | 213            | 9                                | 184           | 3,198                          | 187                               |
| Upper Hunter - Muswellbrook | 361                | 1,605               | 228            | 404            | 102                              | 26            | 2,726                          | 31                                |
| Upper Hunter Shire          | 426                | 977                 | 178            | 250            | 22                               | 52            | 1,905                          | 35                                |
| Upper Lachlan               | 688                | 1,482               | 263            | 400            | 9                                | 5             | 2,847                          | 30                                |
| Waverley                    |                    | 19,338              |                | 2,988          | 45                               | 146           | 22,517                         | 9,640                             |
| Wentworth                   | 1,098              | 2,048               | 338            | 878            | 37                               |               | 4,399                          | 476                               |
| Western Riverina            |                    | 12,642              | 1,557          | 2,246          | 190                              |               | 16,635                         | 239                               |
| Willoughby                  | 11,078             | 49,887              | 7,325          | 4,476          |                                  | 286           | 73,052                         | 38,619                            |
| Wingecarribee               |                    | 21,527              |                | 5,484          | 210                              |               | 27,221                         | 700                               |
| Wollondilly                 | 2,138              | 10,005              | 2,404          | 1,376          | 12                               |               | 15,935                         | 310                               |
| Wollongong                  | 12,137             | 56,826              | 8,021          | 9,786          | 86                               | 441           | 87,297                         | 1,679                             |
| Woollahra                   | 4,134              | 14,614              | 574            | 3,132          | 175                              |               | 22,629                         | 6,311                             |
| Yass Valley                 | 1,067              | 3,009               | 434            | 694            | 35                               | 9             | 5,248                          | 115                               |
| <b>NSW Median</b>           | <b>2,954</b>       | <b>14,608</b>       | <b>975</b>     | <b>2,344</b>   | <b>61</b>                        | <b>196</b>    | <b>22,573</b>                  | <b>1,359</b>                      |
| <b>NSW Average</b>          | <b>6,228</b>       | <b>23,886</b>       | <b>2,373</b>   | <b>4,204</b>   | <b>138</b>                       | <b>526</b>    | <b>35,589</b>                  | <b>5,805</b>                      |
| <b>NSW Total</b>            | <b>491,973</b>     | <b>2,125,868</b>    | <b>175,607</b> | <b>369,947</b> | <b>11,200</b>                    | <b>28,410</b> | <b>3,203,005</b>               | <b>522,465</b>                    |

*Note: Be aware of overlaps in age groups eg 0-13, 13-18, 18-60*

This page has been intentionally left blank



**TABLE 4a - NON-RESIDENT MEMBERS BY COUNCIL JULY 2016 - JUNE 2017**

|                      |        |                      |        |                         |                |
|----------------------|--------|----------------------|--------|-------------------------|----------------|
| Albury               | 5,670  | Greater Hume         | 60     | Port Macquarie-Hastings | 580            |
| Armidale Regional    | 758    | Griffith             | 194    | Port Stephens           | 1,513          |
| Ballina              | 633    | Gunnedah             | 402    | Queanbeyan-Palerang     | 606            |
| Balranald            | 9      | Gwydir               | 36     | Randwick                | 14,616         |
| Bathurst             | 576    | Hawkesbury           | 3,259  | Richmond Valley         | 919            |
| Bayside              | 6,096  | Hay                  | 5      | Ryde                    | 23,388         |
| Bega Valley          | 523    | Hills, The           | 29,319 | Shellharbour            | 1,556          |
| Bellingen            | 325    | Hilltops             | 60     | Shoalhaven              | 508            |
| Berrigan             | 292    | Hornsby              | 11,451 | Singleton               | 1,375          |
| Blacktown            | 26,477 | Hunters Hill         | 2,838  | Snowy Monaro            | 79             |
| Bland                | 23     | Inner West           | 21,075 | Snowy Valleys           | 85             |
| Blayney              | 93     | Inverell             | 679    | Strathfield             | 4,577          |
| Blue Mountains       | 1,495  | Junee                | 43     | Sutherland              | 5,265          |
| Bogan                | 60     | Kempsey              | 844    | Sydney                  | 21,181         |
| Bourke               | 16     | Kiama                | 839    | Tamworth                | 961            |
| Brewarrina           | 1      | Ku-ring-gai          | 3,429  | Temora                  | 111            |
| Broken Hill          | 619    | Kyogle               | 178    | Tenterfield             | 187            |
| Burwood              | 7,172  | Lachlan              | 105    | Tweed                   | 943            |
| Byron                | 966    | Lake Macquarie       | 6,211  | Upper Hunter            | 35             |
| Cabonne              | 197    | Lane Cove            | 7,263  | Upper Lachlan           | 30             |
| Camden               | 13,745 | Leeton               | 324    | Uralla                  | 119            |
| Campbelltown         | 11,952 | Lismore              | 1,119  | Wagga Wagga             | 1,143          |
| Canada Bay           | 11,007 | Lithgow              | 468    | Walcha                  | 9              |
| Canterbury-Bankstown | 10,799 | Liverpool            | 14,901 | Walgett                 | 3              |
| Carrathool           | 16     | Liverpool Plains     | 69     | Warren                  | 153            |
| Central Coast        | 1,464  | Lockhart             | 13     | Warrumbungle            | 61             |
| Cessnock             | 2,296  | Maitland             | 2,631  | Waverley                | 9,640          |
| Clarence Valley      | 714    | MidCoast             | 1,773  | Weddin                  | 8              |
| Cobar                | 38     | Mid-Western          | 30     | Wentworth               | 476            |
| Coffs Harbour        | 2,080  | Moree Plains         | 28     | Willoughby              | 38,619         |
| Coolamon             | 37     | Mosman               | 5,731  | Wingecarribee           | 700            |
| Coonamble            | 93     | Murray River         | 137    | Wollondilly             | 310            |
| Cootamundra-Gundagai | 165    | Murrumbidgee         | 11     | Wollongong              | 1,679          |
| Cowra                | 427    | Muswellbrook         | 31     | Woollahra               | 6,311          |
| Cumberland           | 32,439 | Nambucca             | 358    | Yass Valley             | 115            |
| Dubbo Regional       | 697    | Narrabri             | 149    |                         |                |
| Dungog               | 66     | Narrandera           | 13     |                         |                |
| Edward River         | 84     | Narromine            | 43     |                         |                |
| Eurobodalla          | 318    | Newcastle            | 13,485 |                         |                |
| Fairfield            | 32,407 | North Sydney         | 10,669 |                         |                |
| Federation           | 179    | Northern Beaches     | 24,161 |                         |                |
| Forbes               | 246    | Oberon               | 301    |                         |                |
| Georges River        | 20,807 | Orange               | 2,177  |                         |                |
| Gilgandra            | 50     | Parkes               | 320    | <b>NSW Median</b>       | <b>523</b>     |
| Glen Innes Severn    | 151    | Parramatta (City of) | 19,905 | <b>NSW Average</b>      | <b>4,114</b>   |
| Goulburn Mulwaree    | 481    | Penrith              | 2,708  | <b>NSW Total</b>        | <b>522,465</b> |

**TABLE 5 - SERVICE POINTS AND HOURS OF OPENING AS AT JUNE 2017**

|                      | <b>No. of Libraries<br/>(central &amp;<br/>branches)</b> | <b>Libraries opening<br/>hours per week<br/>(central &amp; branches)</b> | <b>Mobile<br/>Libraries</b> | <b>Mobile Library<br/>opening hours<br/>per week</b> | <b>Libraries (central &amp;<br/>branches) and Mobile<br/>hours per week</b> |
|----------------------|--|--|-----------------------------|--|---|
| Albury               | 2  | 96   |                             |  | 96.00   |
| Armidale Regional    | 2  | 81   |                             |  | 81.00   |
| Balranald            | 1  | 15.5   |                             |  | 15.50   |
| Bathurst             | 1  | 50   | 1                           | 1.5  | 51.50   |
| Bayside              | 8  | 300.5  |                             |  | 300.50  |
| Bega Valley          | 5  | 162.5  |                             |  | 162.50  |
| Berrigan             | 4  | 73   |                             |  | 73.00   |
| Big Sky              | 5  | 144  |                             |  | 144.00  |
| Blacktown            | 5  | 261.75   |                             |  | 261.75  |
| Blue Mountains       | 6  | 204.00   |                             |  | 204.00  |
| Bourke               | 1  | 43.00  |                             |  | 43.00   |
| Broken Hill          | 1  | 52.00  |                             |  | 52.00   |
| Burwood              | 1  | 63.00  |                             |  | 63.00   |
| Camden               | 2  | 96.00  |                             |  | 96.00   |
| Campbelltown         | 4  | 213.00   |                             |  | 213.00  |
| Canada Bay           | 2  | 115.00   |                             |  | 115.00  |
| Canterbury-Bankstown | 9  | 472.00   |                             |  | 472.00  |
| Central Coast        | 11   | 467.00   | 1                           | 10.5   | 477.50  |
| Central Murray       | 2  | 83.50  |                             |  | 83.50   |
| Central Northern     | 15   | 411.00   |                             |  | 411.00  |
| Central West         | 7  | 199.00   |                             |  | 199.00  |
| Cessnock             | 2  | 96.00  |                             |  | 96.00   |
| Clarence             | 7  | 190.00   | 1                           | 15   | 205.00  |
| Cobar                | 1  | 46.50  |                             |  | 46.50   |
| Coffs Harbour        | 3  | 127.00   |                             |  | 127.00  |
| Cumberland           | 8  | 389.50   |                             |  | 389.50  |
| Eurobodalla          | 3  | 112.50   |                             |  | 112.50  |
| Fairfield            | 5  | 260.00   |                             |  | 260.00  |
| Georges River        | 5  | 273.00   |                             |  | 273.00  |
| Glen Innes Severn    | 1  | 41.00  |                             |  | 41.00   |
| Goulburn Mulwaree    | 1  | 46.00  | 1                           | 7  | 53.00   |
| Grenfell             | 1  | 24.50  |                             |  | 24.50   |
| Gunnedah             | 1  | 43.00  |                             |  | 43.00   |
| Hawkesbury           | 2  | 103.50   |                             |  | 103.50  |
| Hills, The           | 4  | 204.60   |                             |  | 204.60  |
| Hilltops             | 3  | 84.00  |                             |  | 84.00   |
| Hornsby              | 4  | 175.50   |                             |  | 175.50  |
| Inner West           | 8  | 415.00   |                             |  | 415.00  |
| Inverell             | 1  | 46.50  |                             |  | 46.50   |
| Kempsey              | 3  | 76.50  | 1                           | 6.5  | 83.00   |
| Kiama                | 2  | 53.00  |                             |  | 53.00   |
| Ku-Ring-Gai          | 4  | 211.50   |                             |  | 211.50  |
| Lachlan              | 2  | 62.50  |                             |  | 62.50   |
| Lake Macquarie       | 10   | 428.00   | 1                           | 20   | 448.00  |
| Lane Cove            | 2  | 81.50  |                             |  | 81.50   |
| Leeton               | 1  | 40.00  |                             |  | 40.00   |
| Lithgow              | 3  | 98.00  |                             |  | 98.00   |

**TABLE 5 - SERVICE POINTS AND HOURS OF OPENING AS AT JUNE 2017**

|                           | <b>No. of Libraries<br/>(central &amp;<br/>branches)</b> | <b>Libraries opening<br/>hours per week<br/>(central &amp; branches)</b> | <b>Mobile<br/>Libraries</b> | <b>Mobile Library<br/>opening hours<br/>per week</b> | <b>Libraries (central &amp;<br/>branches) and Mobile<br/>hours per week</b> |
|---------------------------|--|--|-----------------------------|--|---|
| Liverpool                 | 6  | 290.50   |                             |  | 290.50  |
| Macquarie                 | 7  | 238.00   |                             |  | 238.00  |
| Maitland                  | 4  | 187.00   |                             |  | 187.00  |
| Midcoast                  | 8  | 264.50   |                             |  | 264.50  |
| Mid-Western               | 3  | 109.75   | 1                           | 12.25  | 122.00  |
| Mosman                    | 1  | 59.00  |                             |  | 59.00   |
| Murray River              | 2  | 28.00  | 1                           | 5.3  | 33.30   |
| Nambucca                  | 2  | 74.50  |                             |  | 74.50   |
| Newcastle                 | 12   | 450.00   | 1                           | 22.95  | 472.95  |
| North Sydney              | 1  | 71.00  |                             |  | 71.00   |
| North Western             | 4  | 136.50   |                             |  | 136.50  |
| Northern Beaches          | 7  | 352.00   |                             |  | 352.00  |
| Oberon                    | 1  | 44.00  |                             |  | 44.00   |
| Parkes                    | 4  | 66.50  |                             |  | 66.50   |
| Parramatta (City of)      | 6  | 298.33   |                             |  | 298.33  |
| Penrith                   | 3  | 179.00   |                             |  | 179.00  |
| Port Macquarie-Hastings   | 3  | 126.50   | 1                           | 8  | 134.50  |
| Queanbeyan-Palerang       | 3  | 105.50   |                             |  | 105.50  |
| Randwick                  | 3  | 164.00   |                             |  | 164.00  |
| Richmond-Tweed            | 11   | 472.50   | 1                           | 21.38  | 493.88  |
| Richmond-Upper Clarence   | 3  | 120.00   | 1                           | 16.25  | 136.25  |
| Riverina                  | 18   | 561.00   | 1                           | 19.94  | 580.94  |
| Ryde                      | 5  | 257.50   |                             |  | 257.50  |
| Shellharbour              | 4  | 128.00   |                             |  | 128.00  |
| Shoalhaven                | 4  | 153.00   | 1                           | 16.5   | 169.50  |
| Singleton                 | 1  | 55.00  |                             |  | 55.00   |
| Snowy Monaro              | 2  | 54.50  | 1                           | 16   | 70.50   |
| Strathfield               | 2  | 107.00   |                             |  | 107.00  |
| Sutherland                | 8  | 356.00   |                             |  | 356.00  |
| Sydney                    | 9  | 460.50   |                             |  | 460.50  |
| Tenterfield               | 1  | 38.00  |                             |  | 38.00   |
| Upper Hunter-Muswellbrook | 2  | 66.50  |                             |  | 66.50   |
| Upper Hunter Shire        | 5  | 100.50   |                             |  | 100.50  |
| Upper Lachlan             | 2  | 48.50  |                             |  | 48.50   |
| Waverley                  | 1  | 67.00  |                             |  | 67.00   |
| Wentworth                 | 3  | 62.00  |                             |  | 62.00   |
| Western Riverina          | 5  | 198.50   | 2                           | 43.5   | 242.00  |
| Willoughby                | 6  | 145.50   |                             |  | 145.50  |
| Wingecarribee             | 3  | 111.50   | 1                           | 15   | 126.50  |
| Wollondilly               | 1  | 41.50  | 2                           | 34   | 75.50   |
| Wollongong                | 7  | 320.00   |                             |  | 320.00  |
| Woollahra **              | 3  | 143.00   |                             |  | 143.00  |
| Yass Valley               | 1  | 44.50  | 1                           | 3  | 47.50   |
| <b>NSW Median</b>         | <b>3.00</b>  | <b>112.00</b>  | <b>1.00</b>                 | <b>15.00</b>   | <b>118.50</b>   |
| <b>NSW Average</b>        | <b>4.09</b>  | <b>163.20</b>  | <b>1.11</b>                 | <b>15.50</b>   | <b>166.48</b>   |
| <b>NSW Total</b>          | <b>368.00</b>  | <b>14,688.43</b>   | <b>21.00</b>                | <b>294.57</b>  | <b>14,983.00</b>  |

*\*\*Paddington Branch Library is a joint library service of Sydney and Woollahra, in this table branch and hours are counted in Woollahra*

**TABLE 5a - SERVICE POINTS AND HOURS OF OPENING AS AT JUNE 2017**

|                      | Administration/<br>Specialist<br>Service Points | Admin./Specialist<br>Service Points<br>hours per week | Deposit<br>Stations | Deposit<br>hours<br>per week | Other<br>Service<br>Outlets | Other<br>Service<br>Outlets<br>hours per<br>week | Total Admin./Specialist<br>Service Points, Deposit<br>Stations & Other Service<br>Outlets hours per week |
|----------------------|---|---|---------------------|------------------------------|-----------------------------|--|--|
| Albury               |   |   |                     |                              |                             |  |  |
| Armidale Regional    |   |   |                     |                              |                             |  |  |
| Balranald            |   |   |                     |                              |                             |  |  |
| Bathurst             |   |   | 3                   | 106.5                        |                             |  | 106.5  |
| Bayside              |   |   |                     |                              |                             |  |  |
| Bega Valley          |   |   |                     |                              |                             |  |  |
| Berrigan             |   |   |                     |                              |                             |  |  |
| Big Sky              |   |   | 2                   |                              |                             |  |  |
| Blacktown            |   |   |                     |                              |                             |  |  |
| Blue Mountains       | 1   | 44.5  |                     |                              | 1                           | 6  | 50.5   |
| Bourke               |   |   |                     |                              |                             |  |  |
| Broken Hill          | 1   | 35  |                     |                              |                             |  | 35.0   |
| Burwood              |   |   |                     |                              |                             |  |  |
| Camden               |   |   |                     |                              |                             |  |  |
| Campbelltown         |   |   |                     |                              |                             |  |  |
| Canada Bay           | 1   | 65  |                     |                              |                             |  | 65.0   |
| Canterbury-Bankstown | 1   | 35  |                     |                              |                             |  | 35.0   |
| Central Coast        |   |   | 1                   | 9                            | 1                           | 6  | 15.0   |
| Central Murray       |   |   |                     |                              |                             |  |  |
| Central Northern     |   |   | 1                   | 3.5                          |                             |  | 3.5  |
| Central West         | 1   | 35  |                     |                              |                             |  | 35.0   |
| Cessnock             |   |   |                     |                              |                             |  |  |
| Clarence             | 1   | 42.5  |                     |                              |                             |  | 42.5   |
| Cobar                |   |   |                     |                              | 2                           | 10   | 10.0   |
| Coffs Harbour        |   |   |                     |                              |                             |  |  |
| Cumberland           |   |   |                     |                              |                             |  |  |
| Eurobodalla          |   |   |                     |                              |                             |  |  |
| Fairfield            | 1   | 40  |                     |                              |                             |  | 40.0   |
| Georges River        |   |   |                     |                              |                             |  |  |
| Glen Innes Severn    |   |   |                     |                              | 3                           | 13.5   | 13.5   |
| Goulburn Mulwaree    |   |   |                     |                              |                             |  |  |
| Grenfell             |   |   | 2                   | 80                           |                             |  | 80.0   |
| Gunnedah             |   |   |                     |                              | 1                           | 2  | 2.0  |
| Hawkesbury           |   |   | 6                   | 228.5                        |                             |  | 228.5  |
| Hills, The           |   |   |                     |                              |                             |  |  |
| Hilltops             |   |   |                     |                              |                             |  |  |
| Hornsby              |   |   |                     |                              |                             |  |  |
| Inner West           | 2   | 46.5  |                     |                              |                             |  | 46.5   |
| Inverell             |   |   | 3                   | 77                           |                             |  | 77.0   |
| Kempsey              |   |   | 1                   | 3                            |                             |  | 3.0  |
| Kiama                | 1   | 34.5  |                     |                              |                             |  | 34.5   |
| Ku-Ring-Gai          |   |   |                     |                              |                             |  |  |
| Lachlan              |   |   | 1                   | 6                            | 1                           | 35   | 41.0   |
| Lake Macquarie       | 2   | 86  |                     |                              |                             |  | 86.0   |
| Lane Cove            |   |   |                     |                              |                             |  |  |
| Leeton               |   |   | 1                   | 40                           |                             |  | 40.0   |
| Lithgow              |   |   | 1                   | 3                            |                             |  | 3.0  |

**TABLE 5a - SERVICE POINTS AND HOURS OF OPENING AS AT JUNE 2017**

|                               | Administration/<br>Specialist<br>Service Points | Admin./Specialist<br>Service Points<br>hours per week | Deposit<br>Stations | Deposit<br>hours<br>per week | Other<br>Service<br>Outlets | Other<br>Service<br>Outlets<br>hours per<br>week | Total Admin./Specialist<br>Service Points, Deposit<br>Stations & Other<br>Service Outlets<br>hours<br>per week |
|-------------------------------|---|---|---------------------|------------------------------|-----------------------------|--|--|
| Liverpool                     | 1   | 25  |                     |                              |                             |  | 25.0   |
| Macquarie                     | 1   | 40  | 3                   | 18.5                         |                             |  | 58.5   |
| Maitland                      |   |   |                     |                              |                             |  |  |
| Midcoast                      |   |   | 2                   | 45                           |                             |  | 45.0   |
| Mid-Western                   |   |   |                     |                              |                             |  |  |
| Mosman                        |   |   |                     |                              |                             |  |  |
| Murray River                  |   |   |                     |                              |                             |  |  |
| Nambucca                      |   |   |                     |                              |                             |  |  |
| Newcastle                     | 2   | 91  | 1                   | 12                           |                             |  | 103.0  |
| North Sydney                  | 1   | 24  |                     |                              |                             |  | 24.0   |
| North Western                 |   |   | 2                   | 27                           |                             |  | 27.0   |
| Northern Beaches              |   |   |                     |                              |                             |  |  |
| Oberon                        |   |   |                     |                              |                             |  |  |
| Parkes                        |   |   |                     |                              |                             |  |  |
| Parramatta (City of)          | 1   | 42  |                     |                              | 1                           | 7  | 49.0   |
| Penrith                       | 1   | 21  |                     |                              |                             |  | 21.0   |
| Port Macquarie-Hastings       | 1   | 40  | 1                   | 105                          |                             |  | 145.0  |
| Queanbeyan-Palerang           |   |   | 1                   | 20                           |                             |  | 20.0   |
| Randwick                      |   |   |                     |                              |                             |  |  |
| Richmond-Tweed                | 1   | 40  |                     |                              |                             |  | 40.0   |
| Richmond-Upper Clarence       |   |   |                     | 1                            | 6                           |  | 6.0  |
| Riverina                      | 1   | 45  | 4                   | 130                          |                             |  | 175.0  |
| Ryde                          |   |   |                     |                              |                             |  |  |
| Shellharbour                  |   |   |                     |                              |                             |  |  |
| Shoalhaven                    |   |   |                     |                              |                             |  |  |
| Singleton                     |   |   |                     |                              |                             |  |  |
| Snowy Monaro                  |   |   | 1                   | 25                           |                             |  | 25.0   |
| Strathfield                   |   |   |                     |                              |                             |  |  |
| Sutherland                    |   |   |                     |                              |                             |  |  |
| Sydney                        | 1   | 50  |                     |                              | 2                           | 119  | 169.0  |
| Tenterfield                   |   |   |                     | 1                            | 45                          | 2  | 51.0   |
| Upper Hunter-<br>Muswellbrook |   |   |                     | 2                            | 70                          |  | 70.0   |
| Upper Hunter Shire            |   |   |                     |                              |                             |  |  |
| Upper Lachlan                 |   |   |                     |                              |                             |  |  |
| Waverley                      |   |   |                     |                              |                             |  |  |
| Wentworth                     |   |   |                     | 1                            | 12                          |  | 12.0   |
| Western Riverina              |   |   |                     |                              |                             |  |  |
| Willoughby                    | 1   | 45  | 1                   | 6.5                          |                             |  | 51.5   |
| Wingecarribee                 |   |   |                     |                              |                             |  |  |
| Wollondilly                   |   |   |                     |                              |                             |  |  |
| Wollongong                    |   |   |                     |                              |                             |  |  |
| Woollahra                     |   |   |                     |                              |                             |  |  |
| Yass Valley                   |   |   |                     |                              | 1                           | 3  | 3.0  |
| <b>NSW Median</b>             | <b>1.00</b>                                     | <b>40.00</b>  | <b>1.00</b>         | <b>25.00</b>                 | <b>1.00</b>                 | <b>6.50</b>                                      | <b>40.00</b>   |
| <b>NSW Average</b>            | <b>1.14</b>                                     | <b>44.14</b>  | <b>1.79</b>         | <b>46.89</b>                 | <b>1.50</b>                 | <b>20.75</b>                                     | <b>51.47</b>   |
| <b>NSW Total</b>              | <b>24.00</b>                                    | <b>927.00</b>   | <b>43.00</b>        | <b>1,078.50</b>              | <b>15.00</b>                | <b>207.50</b>                                    | <b>2,213.00</b>  |

**TABLE 6 - FULL-TIME and PART-TIME LIBRARY STAFF AS AT JUNE 2017**

|                      | <b>Full Time Librarians</b> | <b>Full Time Library Technicians</b> | <b>Full Time Library Assistants</b> | <b>Other Full Time Employees</b> | <b>Total no. of Part Time Employees</b> | <b>Total no. of Casual Employees</b> | <b>Total Staff</b> |
|----------------------|-----------------------------|--------------------------------------|-------------------------------------|----------------------------------|---|--------------------------------------|--------------------|
| Albury               | 3                           | 2                                    | 1                                   | 2                                | 12.48                                   | 0.9                                  | 21.38              |
| Armidale Regional    | 4                           |                                      | 4                                   |                                  | 2.05                                    | 0.2                                  | 10.25              |
| Balranald            | 1                           |                                      |                                     |                                  |   |                                      | 1                  |
| Bathurst             | 3                           | 2                                    | 2                                   | 1                                | 2                                       | 0.9                                  | 10.9               |
| Bayside              | 12                          | 14                                   | 5                                   |                                  | 14.33                                   |                                      | 45.33              |
| Bega Valley          | 2                           |                                      | 2                                   | 2                                | 5.9                                     |                                      | 11.9               |
| Berrigan             | 1                           |                                      |                                     |                                  | 2                                       |                                      | 3                  |
| Big Sky              | 3                           | 2                                    | 3                                   |                                  | 2.57                                    | 0.14                                 | 10.71              |
| Blacktown            | 19                          | 16                                   | 1                                   | 7                                | 20.56                                   |                                      | 63.56              |
| Blue Mountains       | 8                           | 2                                    | 6                                   |                                  | 6                                       |                                      | 22                 |
| Bourke               |                             |                                      |                                     |                                  | 2.28                                    |                                      | 2.28               |
| Broken Hill          | 1                           |                                      | 4                                   | 1                                | 1                                       |                                      | 7                  |
| Burwood              | 5                           | 6                                    |                                     | 1                                | 3.98                                    | 1.04                                 | 17.02              |
| Camden               | 7                           | 2                                    | 4                                   | 1                                | 5.2                                     |                                      | 19.2               |
| Campbelltown         | 18                          | 11                                   | 13                                  | 2                                | 6.5                                     |                                      | 50.5               |
| Canada Bay           | 9                           | 11                                   | 1                                   |                                  | 5.59                                    | 0.32                                 | 26.91              |
| Canterbury-Bankstown | 41                          | 33                                   | 15                                  | 6                                | 10.5                                    | 4.5                                  | 110                |
| Central Coast        | 25                          | 6                                    | 5                                   | 14                               | 32.73                                   |                                      | 82.73              |
| Central Murray       |                             |                                      | 1                                   |                                  | 2.47                                    |                                      | 3.47               |
| Central Northern     | 11                          | 4                                    | 3                                   |                                  | 8.46                                    | 0.5                                  | 26.96              |
| Central West         | 5                           | 2                                    | 2                                   | 3                                | 6.15                                    | 0.7                                  | 18.85              |
| Cessnock             | 5                           | 5                                    | 1                                   |                                  | 2.6                                     |                                      | 13.6               |
| Clarence             | 4                           | 3                                    | 5                                   |                                  | 6.25                                    | 0.24                                 | 18.49              |
| Cobar                | 1                           |                                      |                                     |                                  | 2.55                                    | 0.28                                 | 3.83               |
| Coffs Harbour        | 2                           | 3                                    | 1                                   |                                  | 8.85                                    | 0.9                                  | 15.75              |
| Cumberland           | 14                          | 11                                   | 2                                   | 1                                | 10.81                                   | 5                                    | 43.81              |
| Eurobodalla          | 1                           |                                      |                                     | 1                                | 8.57                                    |                                      | 10.57              |
| Fairfield            | 17                          | 10                                   | 17                                  | 2                                | 5.91                                    | 1                                    | 52.91              |
| Georges River        | 21                          | 16                                   | 7                                   | 3                                | 14.99                                   |                                      | 61.99              |
| Glen Innes Severn    | 1                           | 1                                    | 3                                   |                                  |   |                                      | 5                  |
| Goulburn Mulwaree    | 5                           |                                      |                                     | 1                                | 4.86                                    | 1.5                                  | 12.36              |
| Grenfell             | 1                           |                                      |                                     |                                  |   |                                      | 1                  |
| Gunnedah             | 1                           | 1                                    | 1                                   |                                  | 0.6                                     | 0.1                                  | 3.7                |
| Hawkesbury           | 3                           | 3                                    | 1                                   | 2                                | 7.53                                    |                                      | 16.53              |
| Hills, The           | 9                           | 1                                    |                                     | 19                               | 9.6                                     |                                      | 38.6               |
| Hilltops             | 1                           |                                      | 1                                   |                                  | 3.55                                    |                                      | 5.55               |
| Hornsby              | 13                          | 8                                    | 4                                   |                                  | 15.93                                   | 0.18                                 | 41.11              |
| Inner West           | 24                          | 22                                   | 9                                   | 9                                | 12.98                                   | 4                                    | 80.98              |
| Inverell             | 2                           | 2                                    | 3                                   |                                  |   |                                      | 7                  |
| Kempsey              | 1                           | 1                                    | 2                                   |                                  | 3.82                                    |                                      | 7.82               |
| Kiama                | 3                           | 1                                    |                                     |                                  | 2.97                                    | 0.04                                 | 7.01               |
| Ku-Ring-Gai          | 13                          | 6                                    | 5                                   |                                  | 8.1                                     | 1.66                                 | 33.76              |
| Lachlan              | 1                           |                                      |                                     |                                  | 0.8                                     | 0.38                                 | 2.18               |
| Lake Macquarie       | 12                          | 16                                   | 16                                  | 6                                | 9.83                                    |                                      | 59.83              |
| Lane Cove            | 8                           | 4                                    | 3                                   | 1                                | 5.79                                    | 1                                    | 22.79              |
| Leeton               | 1                           |                                      |                                     |                                  | 2.33                                    | 0.3                                  | 3.63               |
| Lithgow              | 2                           | 2                                    |                                     |                                  | 4.6                                     |                                      | 8.6                |

**TABLE 6 - FULL-TIME and PART-TIME LIBRARY STAFF AS AT JUNE 2017**

|                             | Full Time Librarians | Full Time Library Technicians | Full Time Library Assistants | Other Full Time Employees | Total no. of Part Time Employees | Total no. of Casual Employees | Total Staff     |
|-----------------------------|----------------------|-------------------------------|------------------------------|---------------------------|----------------------------------|-------------------------------|-----------------|
| Liverpool                   | 11                   | 8                             | 12                           | 4                         | 14.54                            |                               | 49.54           |
| Macquarie                   | 9                    |                               | 4                            | 5                         | 6.32                             | 2.32                          | 26.64           |
| Maitland                    | 7                    | 3                             | 6                            |                           | 5.81                             |                               | 21.81           |
| Midcoast                    | 6                    | 7                             |                              | 1                         | 5.8                              | 0.17                          | 19.97           |
| Mid-Western                 | 2                    |                               | 1                            | 1                         | 3.33                             |                               | 7.33            |
| Mosman                      | 10                   | 3                             | 2                            |                           | 5.04                             |                               | 20.04           |
| Murray River                |                      |                               |                              |                           | 1.1                              |                               | 1.1             |
| Nambucca                    | 1                    |                               |                              |                           | 2.9                              |                               | 3.9             |
| Newcastle                   | 17                   | 19                            | 13                           | 7                         | 11.59                            | 2.4                           | 69.99           |
| North Sydney                | 5                    | 5                             | 1                            | 1.5                       | 14.94                            | 2.05                          | 29.49           |
| North Western               | 4                    |                               |                              |                           | 3                                | 0.4                           | 7.4             |
| Northern Beaches            | 22                   | 6                             | 10                           | 10                        | 32                               |                               | 80              |
| Oberon                      | 1                    |                               |                              |                           | 1                                |                               | 2               |
| Parkes                      | 3                    | 1                             | 1                            |                           | 1.6                              |                               | 6.6             |
| Parramatta (City of)        | 19                   | 8                             | 11                           | 6                         | 20.74                            |                               | 64.74           |
| Penrith                     | 14                   | 3                             | 8                            | 3                         | 13.05                            | 2.36                          | 43.41           |
| Port Macquarie-Hastings     | 8                    |                               | 6                            | 2                         | 4                                | 0.5                           | 20.5            |
| Queanbeyan-Palerang         | 3                    | 2                             | 1                            |                           | 5.13                             | 1.12                          | 12.25           |
| Randwick                    | 10                   | 9                             | 11                           | 1                         | 9.08                             | 3.5                           | 43.58           |
| Richmond-Tweed              | 7                    | 15                            | 15                           | 7                         | 33                               |                               | 77              |
| Richmond-Upper Clarence     | 2                    | 1                             | 4                            | 1                         | 2.8                              | 1                             | 11.8            |
| Riverina                    | 10                   | 5                             | 11                           | 6                         | 22.45                            | 4.08                          | 58.53           |
| Ryde                        | 16                   | 6                             | 10                           | 2                         | 10.16                            | 1.37                          | 45.53           |
| Shellharbour                | 4                    | 4                             | 2                            |                           | 5.82                             |                               | 15.82           |
| Shoalhaven                  | 9                    | 2                             | 4                            | 1                         | 8                                |                               | 24              |
| Singleton                   | 3                    | 4                             |                              |                           | 2.88                             |                               | 9.88            |
| Snowy Monaro                | 2                    | 1                             |                              | 1                         | 3.3                              | 2                             | 9.3             |
| Strathfield                 | 3                    | 4                             | 1                            |                           | 4.03                             |                               | 12.03           |
| Sutherland                  | 17                   | 14                            | 11                           | 3                         | 17.14                            |                               | 62.14           |
| Sydney                      | 15                   | 9                             | 13                           | 12                        | 19.36                            |                               | 68.36           |
| Tenterfield                 | 1                    |                               |                              | 2                         | 1.46                             | 0.09                          | 4.55            |
| Upper Hunter - Muswellbrook | 1                    | 1                             | 2                            | 1                         | 1.1                              |                               | 6.1             |
| Upper Hunter Shire          | 1                    |                               |                              |                           | 2.14                             |                               | 3.14            |
| Upper Lachlan               |                      |                               |                              |                           | 2.86                             |                               | 2.86            |
| Waverley                    | 8                    | 3                             | 8                            | 3                         | 7.57                             |                               | 29.57           |
| Wentworth                   | 1                    | 1                             |                              | 1                         | 1                                | 1.5                           | 5.5             |
| Western Riverina            | 5                    | 3                             | 1                            |                           | 8.6                              |                               | 17.6            |
| Willoughby                  | 13                   | 10                            | 7                            |                           | 9.28                             | 0.72                          | 40              |
| Wingecarribee               | 3                    | 5                             | 4                            |                           | 3.8                              |                               | 15.8            |
| Wollondilly                 | 2                    | 3                             | 2                            |                           | 2                                | 1                             | 10              |
| Wollongong                  | 20                   | 20                            |                              | 3                         | 19.16                            |                               | 62.16           |
| Woollahra                   | 11                   | 11                            | 2                            | 1                         | 10.33                            |                               | 35.33           |
| Yass Valley                 | 1                    | 1                             |                              |                           | 2.16                             |                               | 4.16            |
| <b>NSW Median</b>           | <b>5.00</b>          | <b>4.00</b>                   | <b>4.00</b>                  | <b>2.00</b>               | <b>5.81</b>                      | <b>0.95</b>                   | <b>16.78</b>    |
| <b>NSW Average</b>          | <b>7.57</b>          | <b>6.45</b>                   | <b>5.27</b>                  | <b>3.71</b>               | <b>7.77</b>                      | <b>1.31</b>                   | <b>25.61</b>    |
| <b>NSW Total</b>            | <b>651.00</b>        | <b>426.00</b>                 | <b>337.00</b>                | <b>170.50</b>             | <b>667.94</b>                    | <b>52.36</b>                  | <b>2,304.80</b> |

## TABLE 7 - REGIONAL AND JOINT LIBRARY SERVICES

Regional and Joint Library Services operated by two or more councils.

The council which administers the service is listed first.

|                                 | Population<br>2016 | Total Expenditure voted<br>for 2017/2018<br>\$ | Expenditure<br>per capita<br>\$ |
|---------------------------------|--------------------|--|---------------------------------|
| <b>BIG SKY (R)</b>              | <b>22,491</b>      | <b>1,073,333</b>                               | <b>47.72</b>                    |
| MOREE PLAINS                    | 13,866             | 755,810  | 54.51                           |
| BREWARRINA                      | 1,875              | 84,110   | 44.86                           |
| WALGETT                         | 6,750              | 233,413  | 34.58                           |
| <b>CENTRAL MURRAY (R)</b>       | <b>9,815</b>       | <b>544,614</b>                                 | <b>55.49</b>                    |
| EDWARD RIVER                    | 8,876              | 512,035  | 57.69                           |
| MURRAY RIVER (Mathoura only) ## | 939                | 32,579   | 34.70                           |
| <b>CENTRAL NORTHERN (R)</b>     | <b>97,715</b>      | <b>3,984,649</b>                               | <b>40.78</b>                    |
| TAMWORTH REGIONAL               | 61,800             | 2,182,062                                      | 35.31                           |
| GWYDIR                          | 5,030              | 216,189  | 42.98                           |
| LIVERPOOL PLAINS                | 7,738              | 452,317  | 58.45                           |
| NARRABRI                        | 13,717             | 675,319  | 49.23                           |
| URALLA                          | 6,376              | 321,680  | 50.45                           |
| WALCHA                          | 3,054              | 137,082  | 44.89                           |
| <b>CENTRAL WEST (R)</b>         | <b>86,107</b>      | <b>3,456,770</b>                               | <b>40.15</b>                    |
| ORANGE                          | 42,356             | 2,131,214                                      | 50.32                           |
| BLAYNEY                         | 7,457              | 210,710  | 28.26                           |
| CABONNE                         | 13,999             | 399,283  | 28.52                           |
| COWRA                           | 12,527             | 384,140  | 30.66                           |
| FORBES                          | 9,768              | 331,423  | 33.93                           |
| <b>CLARENCE (R)</b>             | <b>64,277</b>      | <b>1,688,054</b>                               | <b>26.26</b>                    |
| CLARENCE VALLEY                 | 51,211             | 1,061,328                                      | 20.72                           |
| BELLINGEN                       | 13,066             | 626,726  | 47.97                           |
| <b>MACQUARIE (R)</b>            | <b>67,933</b>      | <b>3,543,764</b>                               | <b>52.17</b>                    |
| DUBBO REGIONAL                  | 51,449             | 2,445,864                                      | 47.54                           |
| NARROMINE                       | 6,796              | 487,620  | 71.75                           |
| WARRUMBUNGLE                    | 9,688              | 610,280  | 62.99                           |
| <b>NEWCASTLE (R)</b>            | <b>243,495</b>     | <b>13,634,596</b>                              | <b>56.00</b>                    |
| NEWCASTLE                       | 162,766            | 11,412,436                                     | 70.12                           |
| DUNGOG                          | 9,323              | 209,216  | 22.44                           |
| PORT STEPHENS                   | 71,406             | 2,012,944                                      | 28.19                           |

## Murray River Council has multiple cooperative arrangements for the delivery of library services to residents. See Central Murray Regional Library (NSW) for Mathoura, Campaspe Regional Library (Vic) for Moama and Swan Hill Regional Library (Vic) for Barham and Moulamein.



|                                     | Population<br>2016 | Total Expenditure voted<br>for 2017/2018<br>\$ | Expenditure<br>per capita<br>\$ |
|-------------------------------------|--------------------|--|---------------------------------|
| <b>NORTH WESTERN (R)</b>            | <b>14,445</b>      | <b>1,125,655</b>                               | <b>77.93</b>                    |
| WARREN                              | 2,901              | 337,251  | 116.25                          |
| BOGAN                               | 3,007              | 182,456  | 60.68                           |
| COONAMBLE                           | 4,188              | 283,705  | 67.74                           |
| GILGANDRA                           | 4,349              | 322,243  | 74.10                           |
| <br>                                |                    |  |                                 |
| <b>RICHMOND-TWEED (R)</b>           | <b>214,838</b>     | <b>9,915,165</b>                               | <b>46.15</b>                    |
| LISMORE                             | 44,993             | 1,911,300                                      | 42.48                           |
| BALLINA                             | 42,556             | 1,512,800                                      | 35.55                           |
| BYRON                               | 33,278             | 1,925,400                                      | 57.86                           |
| TWEED                               | 94,011             | 4,565,665                                      | 48.57                           |
| <br>                                |                    |  |                                 |
| <b>RICHMOND-UPPER CLARENCE (R )</b> | <b>32,968</b>      | <b>1,068,608</b>                               | <b>32.41</b>                    |
| RICHMOND VALLEY                     | 23,426             | 735,248  | 31.39                           |
| KYOGLÉ                              | 9,542              | 333,360  | 34.94                           |
| <br>                                |                    |  |                                 |
| <b>RIVERINA (R)</b>                 | <b>139,508</b>     | <b>5,890,496</b>                               | <b>42.22</b>                    |
| WAGGA WAGGA                         | 64,272             | 2,260,944                                      | 35.18                           |
| BLAND                               | 5,917              | 313,851  | 53.04                           |
| COOLAMON                            | 4,419              | 196,090  | 44.37                           |
| COOTAMUNDRA-GUNDAGAI                | 11,392             | 612,940  | 53.80                           |
| FEDERATION                          | 12,569             | 521,000  | 41.45                           |
| GREATER HUME                        | 10,406             | 592,988  | 56.99                           |
| JUNEE                               | 6,329              | 438,856  | 69.34                           |
| LOCKHART                            | 3,103              | 118,000  | 38.03                           |
| SNOWY VALLEYS                       | 15,013             | 501,973  | 33.44                           |
| TEMORA                              | 6,088              | 333,854  | 54.84                           |
| <br>                                |                    |  |                                 |
| <b>WESTERN RIVERINA (R)</b>         | <b>41,824</b>      | <b>2,307,353</b>                               | <b>55.17</b>                    |
| GRIFFITH                            | 26,125             | 1,027,559                                      | 39.33                           |
| CARRATHOOL                          | 2,760              | 381,992  | 138.40                          |
| HAY                                 | 2,956              | 268,581  | 90.86                           |
| MURRUMBIDGEE                        | 4,071              | 248,095  | 60.94                           |
| NARRANDERA                          | 5,912              | 381,126  | 64.47                           |
| <br>                                |                    |  |                                 |
| <b>RYDE</b>                         | <b>134,387</b>     | <b>7,155,490</b>                               | <b>53.25</b>                    |
| RYDE                                | 119,544            | 6,481,490                                      | 54.22                           |
| HUNTERS HILL                        | 14,843             | 674,000  | 45.41                           |

**TABLE 8 SUMMARY OF COMPARATIVE STATISTICS**

|   | <b>NSW<br/>MEDIAN</b> |
|---|-----------------------|
| <b>Population</b>                               | 54,472                |
| <b>Expenditure \$</b>                           | 2,743,709.00          |
| <b>Expenditure per capita \$</b>                | 51.10                 |
| <b>Expenditure on salaries per capita \$</b>    | 24.85                 |
| <b>Expenditure on material per capita \$</b>    | 4.82                  |
| <b>Library material</b>                         | 101,528               |
| <b>Library material per capita</b>              | 1.93                  |
| <b>Library material average cost</b>            | 22.69                 |
| <b>% Library mat. purchased in last 5 years</b> | 50.00                 |
| <b>Library material % Adult fiction books</b>   | 34.30                 |
| <b>Adult Periodical titles</b>                  | 107                   |
| <b>Acquisitions</b>                             | 9,869                 |
| <b>Acquisitions per capita</b>                  | 0.21                  |
| <b>Discards as % of acquisitions</b>            | 108.27                |
| <b>Discards as % of holdings</b>                | 11.49                 |
| <b>Circulation</b>                              | 277,239               |
| <b>Circulation per capita</b>                   | 5.06                  |
| <b>Turnover of stock (Circulation/holdings)</b> | 2.89                  |
| <b>Circulation per staff member</b>             | 15,976                |
| <b>Staff</b>                                    | 16.78                 |
| <b>Population per staff member</b>              | 3,293                 |
| <b>Qualified Staff</b>                          | 6.00                  |
| <b>Population per qualified staff member</b>    | 8,464                 |

## TABLE 9 - POPULATION

Population figures are from the estimated resident population of Local Government Areas at 30 June 2016, supplied by the Australian Bureau of Statistics.

|                            |         |                              |                  |
|----------------------------|---------|------------------------------|------------------|
| 1 Canterbury-Bankstown     | 359,671 | 48 Wingecarribee             | 48,845           |
| 2 Blacktown                | 348,138 | 49 Bathurst                  | 43,080           |
| 3 Central Coast            | 334,857 | 50 Western Riverina          | 41,824           |
| 4 Northern Beaches         | 268,849 | 51 Strathfield               | 40,963           |
| 5 Newcastle                | 243,495 | 52 Eurobodalla               | 38,119           |
| 6 Parramatta (City of)     | 235,981 | 53 Lane Cove                 | 36,996           |
| 7 Sutherland               | 227,312 | 54 Burwood                   | 36,505           |
| 8 Cumberland               | 222,758 | 55 Bega Valley               | 33,662           |
| 9 Richmond-Tweed           | 214,838 | 56 Richmond-Upper Clarence   | 32,968           |
| 10 Wollongong              | 211,213 | 57 Mosman                    | 30,646           |
| 11 Sydney                  | 210,931 | 58 Armidale Regional         | 30,045           |
| 12 Liverpool               | 210,113 | 59 Goulburn Mulwaree         | 29,918           |
| 13 Fairfield               | 207,022 | 60 Kempsey                   | 29,842           |
| 14 Lake Macquarie          | 205,748 | 61 Mid-Western               | 24,313           |
| 15 Penrith                 | 202,076 | 62 Singleton                 | 24,061           |
| 16 Inner West              | 189,576 | 63 Big Sky                   | 22,491           |
| 17 Hills, The              | 164,802 | 64 Kiama                     | 21,671           |
| 18 Campbelltown            | 161,998 | 65 Lithgow                   | 21,474           |
| 19 Bayside                 | 160,944 | 66 Snowy Monaro              | 20,880           |
| 20 Hornsby                 | 151,237 | 67 Nambucca                  | 19,808           |
| 21 Georges River           | 149,489 | 68 Hilltops                  | 18,993           |
| 22 Randwick                | 147,408 | 69 Broken Hill               | 18,557           |
| 23 Riverina                | 139,508 | 70 Upper Hunter-Muswellbrook | 17,414           |
| 24 Ryde                    | 134,387 | 71 Inverell                  | 17,042           |
| 25 Ku-Ring-Gai             | 124,179 | 72 Yass Valley               | 16,870           |
| 26 Shoalhaven              | 101,462 | 73 Parkes                    | 15,328           |
| 27 Central Northern        | 97,715  | 74 Upper Hunter Shire        | 14,522           |
| 28 Midcoast                | 91,648  | 75 North Western             | 14,445           |
| 29 Canada Bay              | 90,427  | 76 Gunnedah                  | 12,989           |
| 30 Central West            | 86,107  | 77 Leeton                    | 11,712           |
| 31 Blue Mountains          | 80,072  | 78 Murray River ##           | 10,657           |
| 32 Port Macquarie-Hastings | 78,967  | 79 Central Murray ##         | 9,815            |
| 33 Maitland                | 78,096  | 80 Glen Innes Severn         | 9,001            |
| 34 Willoughby              | 77,833  | 81 Berrigan                  | 8,420            |
| 35 Camden                  | 77,504  | 82 Upper Lachlan             | 7,794            |
| 36 Coffs Harbour           | 73,892  | 83 Tenterfield               | 7,038            |
| 37 North Sydney            | 73,514  | 84 Wentworth                 | 6,962            |
| 38 Waverley                | 73,366  | 85 Lachlan                   | 6,749            |
| 39 Shellharbour            | 70,734  | 86 Oberon                    | 5,350            |
| 40 Macquarie               | 67,933  | 87 Cobar                     | 4,989            |
| 41 Hawkesbury              | 66,782  | 88 Grenfell                  | 3,708            |
| 42 Clarence                | 64,277  | 89 Bourke                    | 2,814            |
| 43 Woollahra               | 59,860  | 90 Balranald                 | 2,385            |
| 44 Queanbeyan Palerang     | 57,334  |                              |                  |
| 45 Cessnock                | 56,532  | <b>NSW Median</b>            | <b>54,472</b>    |
| 46 Albury                  | 52,411  | <b>NSW Average</b>           | <b>85,820</b>    |
| 47 Wollondilly             | 49,109  | <b>NSW Total</b>             | <b>7,723,770</b> |

## Murray River Council has multiple cooperative arrangements for the delivery of library services to residents. See Central Murray Regional Library (NSW) for Mathoura, Campaspe Regional Library (Vic) for Moama and Swan Hill Regional Library (Vic) for Barham and Moulamein.

**TABLE 10 - TOTAL EXPENDITURE 2016/17****Total actual expenditure for the period July 2016 - June 2017**

|                            | \$            |                              | \$                 |
|----------------------------|---------------|------------------------------|--------------------|
| 1 Northern Beaches         | 18,097,218.49 | 48 Camden                    | 2,572,152.66       |
| 2 Liverpool                | 18,078,160.00 | 49 Goulburn Mulwaree         | 2,275,527.00       |
| 3 Sydney                   | 15,457,818.52 | 50 Shellharbour              | 2,245,925.17       |
| 4 Canterbury-Bankstown     | 14,415,827.00 | 51 Coffs Harbour             | 2,070,883.55       |
| 5 Newcastle                | 13,811,364.64 | 52 Eurobodalla               | 2,063,340.88       |
| 6 Parramatta (City of)     | 13,442,140.23 | 53 Queanbeyan Palerang       | 2,060,513.68       |
| 7 Wollongong               | 12,841,936.00 | 54 Singleton                 | 1,950,993.00       |
| 8 Central Coast            | 12,068,902.14 | 55 Cessnock                  | 1,880,127.97       |
| 9 Inner West               | 12,036,251.45 | 56 Wingecarribee             | 1,857,920.30       |
| 10 Lake Macquarie          | 11,969,812.31 | 57 Bathurst                  | 1,834,486.77       |
| 11 Blacktown               | 10,880,980.00 | 58 Strathfield               | 1,669,963.97       |
| 12 Richmond-Tweed          | 10,301,788.79 | 59 Lithgow                   | 1,629,005.64       |
| 13 Canada Bay              | 10,053,033.64 | 60 Bega Valley               | 1,473,677.00       |
| 14 Randwick                | 9,747,278.00  | 61 Kiama                     | 1,387,222.00       |
| 15 Cumberland              | 9,267,041.36  | 62 North Western             | 1,253,635.72       |
| 16 Sutherland              | 9,149,097.83  | 63 Big Sky                   | 1,229,808.33       |
| 17 Fairfield               | 8,358,638.44  | 64 Richmond-Upper Clarence   | 1,222,203.47       |
| 18 Hornsby                 | 7,983,691.62  | 65 Mid-Western               | 1,166,710.04       |
| 19 Ryde                    | 7,506,420.97  | 66 Inverell                  | 1,112,432.84       |
| 20 Georges River           | 7,232,472.70  | 67 Hilltops                  | 1,028,509.63       |
| 21 Penrith                 | 6,882,269.80  | 68 Parkes                    | 1,006,432.78       |
| 22 Armidale Regional       | 6,832,023.00  | 69 Central Murray ##         | 970,958.36         |
| 23 Hills, The              | 6,796,044.43  | 70 Kempsey                   | 905,722.58         |
| 24 Willoughby              | 6,415,191.29  | 71 Upper Hunter-Muswellbrook | 872,814.00         |
| 25 Campbelltown            | 6,271,136.18  | 72 Nambucca                  | 802,079.88         |
| 26 Riverina                | 6,145,807.06  | 73 Snowy Monaro              | 762,413.09         |
| 27 Woollahra               | 5,985,271.15  | 74 Broken Hill               | 729,445.98         |
| 28 Bayside                 | 5,713,663.00  | 75 Glen Innes Severn         | 615,245.85         |
| 29 Waverley                | 5,441,144.80  | 76 Yass Valley               | 591,585.34         |
| 30 Ku-Ring-Gai             | 5,077,139.09  | 77 Upper Hunter Shire        | 587,462.36         |
| 31 Midcoast                | 4,929,900.04  | 78 Murray River ##           | 571,684.50         |
| 32 North Sydney            | 4,835,387.95  | 79 Berrigan                  | 570,875.93         |
| 33 Central Northern        | 4,458,440.39  | 80 Wentworth                 | 506,956.29         |
| 34 Maitland                | 4,339,590.00  | 81 Cobar                     | 496,285.00         |
| 35 Central West            | 4,195,007.53  | 82 Leeton                    | 474,876.54         |
| 36 Wollondilly             | 3,944,350.23  | 83 Gunnedah                  | 453,885.12         |
| 37 Albury                  | 3,625,250.00  | 84 Tenterfield               | 447,609.88         |
| 38 Shoalhaven              | 3,589,493.16  | 85 Bourke                    | 435,371.60         |
| 39 Macquarie               | 3,538,009.64  | 86 Upper Lachlan             | 389,622.48         |
| 40 Lane Cove               | 3,340,741.00  | 87 Lachlan                   | 303,949.00         |
| 41 Blue Mountains          | 3,296,484.60  | 88 Grenfell                  | 198,965.41         |
| 42 Hawkesbury              | 3,055,654.61  | 89 Oberon                    | 175,865.86         |
| 43 Mosman                  | 2,892,130.06  | 90 Balranald                 | 83,370.00          |
| 44 Port Macquarie-Hastings | 2,878,501.00  |                              |                    |
| 45 Western Riverina        | 2,752,611.78  | <b>NSW Median</b>            | <b>2,743,709</b>   |
| 46 Burwood                 | 2,734,806.56  | <b>NSW Average</b>           | <b>4,469,480</b>   |
| 47 Clarence                | 2,648,769.65  | <b>NSW Total</b>             | <b>402,253,210</b> |

## Murray River Council has multiple cooperative arrangements for the delivery of library services to residents. See Central Murray Regional Library (NSW) for Mathoura, Campaspe Regional Library (Vic) for Moama and Swan Hill Regional Library (Vic) for Barham and Moulamein.

**TABLE 10a - EXPENDITURE PER CAPITA 2016/17**

|                              |        |                            |              |
|------------------------------|--------|----------------------------|--------------|
| 1 Armidale Regional          | 227.39 | 48 Central West            | 48.72        |
| 2 Bourke                     | 154.72 | 49 Georges River           | 48.38        |
| 3 Canada Bay                 | 111.17 | 50 Mid-Western             | 47.99        |
| 4 Woollahra                  | 99.99  | 51 Richmond-Tweed          | 47.95        |
| 5 Cobar                      | 99.48  | 52 Hawkesbury              | 45.76        |
| 6 Central Murray ##          | 98.93  | 53 Central Northern        | 45.63        |
| 7 Mosman                     | 94.37  | 54 Lachlan                 | 45.04        |
| 8 Lane Cove                  | 90.30  | 55 Riverina                | 44.05        |
| 9 North Western              | 86.79  | 56 Bega Valley             | 43.78        |
| 10 Liverpool                 | 86.04  | 57 Bathurst                | 42.58        |
| 11 Willoughby                | 82.42  | 58 Cumberland              | 41.60        |
| 12 Singleton                 | 81.09  | 59 Hills, The              | 41.24        |
| 13 Wollondilly               | 80.32  | 60 Clarence                | 41.21        |
| 14 Goulburn Mulwaree         | 76.06  | 61 Blue Mountains          | 41.17        |
| 15 Lithgow                   | 75.86  | 62 Ku-Ring-Gai             | 40.89        |
| 16 Burwood                   | 74.92  | 63 Strathfield             | 40.77        |
| 17 Waverley                  | 74.16  | 64 Leeton                  | 40.55        |
| 18 Sydney                    | 73.28  | 65 Nambucca                | 40.49        |
| 19 Wentworth                 | 72.82  | 66 Upper Hunter Shire      | 40.45        |
| 20 Albury                    | 69.17  | 67 Fairfield               | 40.38        |
| 21 Glen Innes Severn         | 68.35  | 68 Sutherland              | 40.25        |
| 22 Berrigan                  | 67.80  | 69 Canterbury-Bankstown    | 40.08        |
| 23 Northern Beaches          | 67.31  | 70 Broken Hill             | 39.31        |
| 24 Randwick                  | 66.12  | 71 Campbelltown            | 38.71        |
| 25 Western Riverina          | 65.81  | 72 Wingecarribee           | 38.04        |
| 26 North Sydney              | 65.78  | 73 Richmond-Upper Clarence | 37.07        |
| 27 Parkes                    | 65.66  | 74 Snowy Monaro            | 36.51        |
| 28 Inverell                  | 65.28  | 75 Port Macquarie-Hastings | 36.45        |
| 29 Kiama                     | 64.01  | 76 Central Coast           | 36.04        |
| 30 Tenterfield               | 63.60  | 77 Queanbeyan Palerang     | 35.94        |
| 31 Inner West                | 63.49  | 78 Bayside                 | 35.50        |
| 32 Wollongong                | 60.80  | 79 Shoalhaven              | 35.38        |
| 33 Lake Macquarie            | 58.18  | 80 Yass Valley             | 35.07        |
| 34 Parramatta (City of)      | 56.96  | 81 Balranald               | 34.96        |
| 35 Newcastle                 | 56.72  | 82 Gunnedah                | 34.94        |
| 36 Ryde                      | 55.86  | 83 Penrith                 | 34.06        |
| 37 Maitland                  | 55.57  | 84 Cessnock                | 33.26        |
| 38 Big Sky                   | 54.68  | 85 Camden                  | 33.19        |
| 39 Hilltops                  | 54.15  | 86 Oberon                  | 32.87        |
| 40 Eurobodalla               | 54.13  | 87 Shellharbour            | 31.75        |
| 41 Midcoast                  | 53.79  | 88 Blacktown               | 31.25        |
| 42 Grenfell                  | 53.66  | 89 Kempsey                 | 30.35        |
| 43 Murray River ##           | 53.64  | 90 Coffs Harbour           | 28.03        |
| 44 Hornsby                   | 52.79  |                            |              |
| 45 Macquarie                 | 52.08  |                            |              |
| 46 Upper Hunter-Muswellbrook | 50.12  | <b>NSW Median</b>          | <b>51.10</b> |
| 47 Upper Lachlan             | 49.99  | <b>NSW Average</b>         | <b>52.08</b> |

## Murray River Council has multiple cooperative arrangements for the delivery of library services to residents. See Central Murray Regional Library (NSW) for Mathoura, Campaspe Regional Library (Vic) for Moama and Swan Hill Regional Library (Vic) for Barham and Moulamein.

**TABLE 10b - EXPENDITURE ON SALARIES PER CAPITA 2016/17**

|                              |        |                            |              |
|------------------------------|--------|----------------------------|--------------|
| 1 Bourke                     | 120.31 | 48 Northern Beaches        | 24.57        |
| 2 Mosman                     | 53.73  | 49 Broken Hill             | 24.55        |
| 3 Cobar                      | 52.78  | 50 Canada Bay              | 23.99        |
| 4 Woollahra                  | 50.98  | 51 Hornsby                 | 23.92        |
| 5 Lane Cove                  | 50.75  | 52 Sutherland              | 23.82        |
| 6 North Western              | 43.77  | 53 Upper Lachlan           | 23.71        |
| 7 Wentworth                  | 41.80  | 54 Richmond-Upper Clarence | 23.36        |
| 8 Tenterfield                | 41.43  | 55 Canterbury-Bankstown    | 23.23        |
| 9 Willoughby                 | 40.26  | 56 Ku-Ring-Gai             | 23.21        |
| 10 Burwood                   | 39.86  | 57 Hawkesbury              | 22.97        |
| 11 Waverley                  | 39.72  | 58 Wingecarribee           | 22.59        |
| 12 Glen Innes Severn         | 39.23  | 59 Liverpool               | 22.48        |
| 13 Armidale Regional         | 38.32  | 60 Kempsey                 | 22.09        |
| 14 North Sydney              | 34.86  | 61 Clarence                | 21.99        |
| 15 Inner West                | 34.51  | 62 Eurobodalla             | 21.90        |
| 16 Sydney                    | 33.89  | 63 Central Northern        | 21.88        |
| 17 Parkes                    | 33.59  | 64 Bathurst                | 21.33        |
| 18 Georges River             | 31.87  | 65 Queanbeyan Palerang     | 21.29        |
| 19 Wollongong                | 31.39  | 66 Central West            | 21.09        |
| 20 Singleton                 | 31.36  | 67 Port Macquarie-Hastings | 21.01        |
| 21 Maitland                  | 30.90  | 68 Hills, The              | 20.96        |
| 22 Bega Valley               | 30.79  | 69 Bayside                 | 20.91        |
| 23 Big Sky                   | 30.59  | 70 Central Coast           | 20.69        |
| 24 Macquarie                 | 29.88  | 71 Balranald               | 20.41        |
| 25 Kiama                     | 29.47  | 72 Fairfield               | 20.39        |
| 26 Lithgow                   | 29.33  | 73 Grenfell                | 20.09        |
| 27 Inverell                  | 29.32  | 74 Leeton                  | 18.89        |
| 28 Upper Hunter-Muswellbrook | 28.96  | 75 Coffs Harbour           | 18.36        |
| 29 Goulburn Mulwaree         | 28.48  | 76 Yass Valley             | 18.08        |
| 30 Ryde                      | 28.23  | 77 Cessnock                | 18.07        |
| 31 Central Murray ##         | 27.79  | 78 Upper Hunter Shire      | 17.91        |
| 32 Parramatta (City of)      | 27.50  | 79 Penrith                 | 17.91        |
| 33 Blue Mountains            | 27.01  | 80 Gunnedah                | 17.56        |
| 34 Riverina                  | 26.79  | 81 Oberon                  | 17.49        |
| 35 Randwick                  | 25.91  | 82 Snowy Monaro            | 17.44        |
| 36 Lachlan                   | 25.71  | 83 Nambucca                | 17.38        |
| 37 Albury                    | 25.68  | 84 Hilltops                | 17.05        |
| 38 Lake Macquarie            | 25.61  | 85 Camden                  | 16.81        |
| 39 Newcastle                 | 25.56  | 86 Shoalhaven              | 16.72        |
| 40 Strathfield               | 25.56  | 87 Wollondilly             | 16.26        |
| 41 Cumberland                | 25.53  | 88 Shellharbour            | 15.82        |
| 42 Berrigan                  | 25.46  | 89 Blacktown               | 15.62        |
| 43 Western Riverina          | 25.35  | 90 Murray River ##         | 7.85         |
| 44 Campbelltown              | 25.30  |                            |              |
| 45 Mid-Western               | 25.07  |                            |              |
| 46 Midcoast                  | 24.64  | <b>NSW Median</b>          | <b>24.85</b> |
| 47 Richmond-Tweed            | 24.60  | <b>NSW Average</b>         | <b>27.59</b> |

## Murray River Council has multiple cooperative arrangements for the delivery of library services to residents. See Central Murray Regional Library (NSW) for Mathoura, Campaspe Regional Library (Vic) for Moama and Swan Hill Regional Library (Vic) for Barham and Moulamein.

**TABLE 10c - EXPENDITURE ON LIBRARY MATERIAL PER CAPITA 2016/17**

|                             |       |                            |             |
|-----------------------------|-------|----------------------------|-------------|
| 1 Armidale Regional         | 12.39 | 48 Waverley                | 4.71        |
| 2 Woollahra                 | 11.70 | 49 Canada Bay              | 4.56        |
| 3 Bourke                    | 11.02 | 50 Strathfield             | 4.54        |
| 4 Mosman                    | 10.38 | 51 Sydney                  | 4.54        |
| 5 Cobar                     | 10.04 | 52 Central Northern        | 4.50        |
| 6 North Western             | 10.01 | 53 Albury                  | 4.43        |
| 7 Upper Hunter-Muswellbrook | 9.74  | 54 Cessnock                | 4.42        |
| 8 Liverpool                 | 9.01  | 55 Singleton               | 4.36        |
| 9 Kiama                     | 8.96  | 56 Leeton                  | 4.31        |
| 10 Lane Cove                | 8.81  | 57 Parramatta (City of)    | 4.24        |
| 11 Inverell                 | 7.46  | 58 Yass Valley             | 4.13        |
| 12 Glen Innes Severn        | 7.30  | 59 Fairfield               | 4.00        |
| 13 Upper Lachlan            | 7.12  | 60 Lake Macquarie          | 3.98        |
| 14 Central West             | 6.83  | 61 Wingecarribee           | 3.91        |
| 15 Parkes                   | 6.56  | 62 Penrith                 | 3.85        |
| 16 Eurobodalla              | 6.32  | 63 Coffs Harbour           | 3.74        |
| 17 Hornsby                  | 6.25  | 64 Port Macquarie-Hastings | 3.71        |
| 18 Nambucca                 | 6.16  | 65 Maitland                | 3.71        |
| 19 Willoughby               | 6.14  | 66 Tenterfield             | 3.44        |
| 20 Shellharbour             | 6.02  | 67 Bega Valley             | 3.42        |
| 21 Newcastle                | 6.01  | 68 Central Coast           | 3.37        |
| 22 Riverina                 | 5.95  | 69 Hilltops                | 3.36        |
| 23 North Sydney             | 5.93  | 70 Hills, The              | 3.36        |
| 24 Big Sky                  | 5.92  | 71 Georges River           | 3.34        |
| 25 Sutherland               | 5.87  | 72 Lithgow                 | 3.27        |
| 26 Goulburn Mulwaree        | 5.80  | 73 Kempsey                 | 3.16        |
| 27 Central Murray ##        | 5.72  | 74 Camden                  | 3.15        |
| 28 Bathurst                 | 5.67  | 75 Richmond-Tweed          | 3.14        |
| 29 Grenfell                 | 5.62  | 76 Campbelltown            | 2.97        |
| 30 Western Riverina         | 5.52  | 77 Lachlan                 | 2.72        |
| 31 Snowy Monaro             | 5.49  | 78 Gunnedah                | 2.69        |
| 32 Midcoast                 | 5.47  | 79 Richmond-Upper Clarence | 2.66        |
| 33 Berrigan                 | 5.42  | 80 Queanbeyan Palerang     | 2.37        |
| 34 Wollongong               | 5.39  | 81 Randwick                | 2.37        |
| 35 Clarence                 | 5.37  | 82 Balranald               | 2.36        |
| 36 Ryde                     | 5.36  | 83 Blacktown               | 2.24        |
| 37 Mid-Western              | 5.35  | 84 Murray River ##         | 2.19        |
| 38 Inner West               | 5.34  | 85 Canterbury-Bankstown    | 2.13        |
| 39 Ku-Ring-Gai              | 5.20  | 86 Cumberland              | 2.00        |
| 40 Bayside                  | 5.10  | 87 Wollondilly             | 1.89        |
| 41 Macquarie                | 5.09  | 88 Oberon                  | 1.88        |
| 42 Blue Mountains           | 5.02  | 89 Broken Hill             | 1.00        |
| 43 Wentworth                | 4.98  | 90 Upper Hunter Shire      | 0.99        |
| 44 Burwood                  | 4.92  |                            |             |
| 45 Northern Beaches         | 4.82  |                            |             |
| 46 Shoalhaven               | 4.82  | <b>NSW Median</b>          | <b>4.82</b> |
| 47 Hawkesbury               | 4.81  | <b>NSW Average</b>         | <b>5.06</b> |

## Murray River Council has multiple cooperative arrangements for the delivery of library services to residents. See Central Murray Regional Library (NSW) for Mathoura, Campaspe Regional Library (Vic) for Moama and Swan Hill Regional Library (Vic) for Barham and Moulamein.

Note: See table 1d for breakdown expenditure on library material. Prior to 2009/10 this table excluded licensed access to electronic resources.

**TABLE 11 - LIBRARY MATERIAL AS AT JUNE 2017****Stock figures as at June 2017**

|                            |         |                                |                   |
|----------------------------|---------|--------------------------------|-------------------|
| 1 Newcastle                | 856,914 | 48 Cessnock                    | 92,150            |
| 2 Sydney                   | 415,446 | 49 Eurobodalla                 | 86,528            |
| 3 Blacktown                | 384,977 | 50 Mosman                      | 86,177            |
| 4 Northern Beaches         | 368,276 | 51 Bathurst                    | 82,916            |
| 5 Richmond-Tweed           | 353,168 | 52 Burwood                     | 71,666            |
| 6 Wollongong               | 347,400 | 53 Lithgow                     | 71,233            |
| 7 Inner West               | 344,019 | 54 Wingecarribee               | 69,198            |
| 8 Canterbury-Bankstown     | 333,800 | 55 Strathfield                 | 67,804            |
| 9 Sutherland               | 323,242 | 56 Queanbeyan-Palerang         | 66,924            |
| 10 Liverpool               | 316,067 | 57 Camden                      | 66,381            |
| 11 Central Coast           | 310,365 | 58 Bega Valley                 | 64,632            |
| 12 Cumberland              | 286,898 | 59 Kempsey                     | 63,953            |
| 13 Parramatta (City of)    | 281,022 | 60 Inverell                    | 56,948            |
| 14 Penrith                 | 264,377 | 61 Big Sky                     | 56,434            |
| 15 Lake Macquarie          | 248,694 | 62 Mid-Western                 | 53,691            |
| 16 Riverina                | 241,658 | 63 Kiama                       | 52,748            |
| 17 Willoughby              | 237,207 | 64 Goulburn Mulwaree           | 51,307            |
| 18 Ku-Ring-Gai             | 235,486 | 65 Richmond-Upper Clarence     | 49,929            |
| 19 Georges River           | 232,317 | 66 Singleton                   | 48,784            |
| 20 Lane Cove               | 214,771 | 67 Snowy Monaro                | 47,726            |
| 21 Waverley                | 193,283 | 68 Parkes                      | 45,208            |
| 22 Ryde                    | 191,615 | 69 Leeton                      | 45,101            |
| 23 Hornsby                 | 190,445 | 70 Nambucca                    | 42,930            |
| 24 Maitland                | 186,047 | 71 Broken Hill                 | 42,767            |
| 25 Fairfield               | 180,146 | 72 Upper Hunter Shire          | 42,693            |
| 26 Hills, The              | 178,378 | 73 Berrigan                    | 39,238            |
| 27 Randwick                | 176,514 | 74 Upper Hunter - Muswellbrook | 38,321            |
| 28 Macquarie               | 174,882 | 75 Wollondilly                 | 37,240            |
| 29 Central Northern        | 174,257 | 76 Hilltops                    | 37,225            |
| 30 Central West            | 167,102 | 77 Tenterfield                 | 35,893            |
| 31 North Sydney            | 166,658 | 78 Glen Innes Severn           | 35,466            |
| 32 Midcoast                | 150,190 | 79 Central Murray              | 31,713            |
| 33 Campbelltown            | 149,919 | 80 Yass Valley                 | 31,041            |
| 34 Shoalhaven              | 141,862 | 81 Murray River                | 30,646            |
| 35 Bayside                 | 139,220 | 82 Lachlan                     | 29,156            |
| 36 Clarence                | 136,856 | 83 Upper Lachlan               | 28,228            |
| 37 Woollahra               | 129,821 | 84 Cobar                       | 28,113            |
| 38 Canada Bay              | 129,452 | 85 Wentworth                   | 23,171            |
| 39 Port Macquarie-Hastings | 125,888 | 86 Bourke                      | 21,332            |
| 40 Western Riverina        | 124,747 | 87 Gunnedah                    | 18,361            |
| 41 Blue Mountains          | 120,607 | 88 Balranald                   | 14,473            |
| 42 Shellharbour            | 119,677 | 89 Oberon                      | 12,380            |
| 43 Hawkesbury              | 116,678 | 90 Grenfell                    | 12,175            |
| 44 North Western           | 110,363 |                                |                   |
| 45 Armidale Regional       | 108,922 | <b>NSW Median</b>              | <b>101,528</b>    |
| 46 Albury                  | 94,133  | <b>NSW Average</b>             | <b>139,971</b>    |
| 47 Coffs Harbour           | 93,626  | <b>NSW Total</b>               | <b>12,597,392</b> |



**TABLE 11a - LIBRARY MATERIAL PER CAPITA 2016/17**

|                                |      |                            |             |
|--------------------------------|------|----------------------------|-------------|
| 1 North Western                | 7.64 | 48 Ku-Ring-Gai             | 1.90        |
| 2 Bourke                       | 7.58 | 49 Yass Valley             | 1.84        |
| 3 Balranald                    | 6.07 | 50 Inner West              | 1.81        |
| 4 Lane Cove                    | 5.81 | 51 Albury                  | 1.80        |
| 5 Cobar                        | 5.64 | 52 Central Northern        | 1.78        |
| 6 Tenterfield                  | 5.10 | 53 Hawkesbury              | 1.75        |
| 7 Berrigan                     | 4.66 | 54 Riverina                | 1.73        |
| 8 Lachlan                      | 4.32 | 55 Goulburn Mulwaree       | 1.71        |
| 9 Glen Innes Severn            | 3.94 | 56 Shellharbour            | 1.69        |
| 10 Leeton                      | 3.85 | 57 Strathfield             | 1.66        |
| 11 Armidale Regional           | 3.63 | 58 Midcoast                | 1.64        |
| 12 Upper Lachlan               | 3.62 | 59 Richmond-Tweed          | 1.64        |
| 13 Newcastle                   | 3.52 | 60 Wollongong              | 1.64        |
| 14 Inverell                    | 3.34 | 61 Cessnock                | 1.63        |
| 15 Wentworth                   | 3.33 | 62 Port Macquarie-Hastings | 1.59        |
| 16 Lithgow                     | 3.32 | 63 Georges River           | 1.55        |
| 17 Grenfell                    | 3.28 | 64 Blue Mountains          | 1.51        |
| 18 Central Murray              | 3.23 | 65 Richmond-Upper Clarence | 1.51        |
| 19 Willoughby                  | 3.05 | 66 Liverpool               | 1.50        |
| 20 Western Riverina            | 2.98 | 67 Canada Bay              | 1.43        |
| 21 Parkes                      | 2.95 | 68 Ryde                    | 1.43        |
| 22 Upper Hunter Shire          | 2.94 | 69 Sutherland              | 1.42        |
| 23 Murray River                | 2.88 | 70 Wingecarribee           | 1.42        |
| 24 Mosman                      | 2.81 | 71 Gunnedah                | 1.41        |
| 25 Waverley                    | 2.63 | 72 Shoalhaven              | 1.40        |
| 26 Macquarie                   | 2.57 | 73 Northern Beaches        | 1.37        |
| 27 Big Sky                     | 2.51 | 74 Penrith                 | 1.31        |
| 28 Kiama                       | 2.43 | 75 Cumberland              | 1.29        |
| 29 Maitland                    | 2.38 | 76 Coffs Harbour           | 1.27        |
| 30 Oberon                      | 2.31 | 77 Hornsby                 | 1.26        |
| 31 Broken Hill                 | 2.30 | 78 Lake Macquarie          | 1.21        |
| 32 Snowy Monaro                | 2.29 | 79 Randwick                | 1.20        |
| 33 Eurobodalla                 | 2.27 | 80 Parramatta (City of)    | 1.19        |
| 34 North Sydney                | 2.27 | 81 Queanbeyan-Palerang     | 1.17        |
| 35 Mid-Western                 | 2.21 | 82 Blacktown               | 1.11        |
| 36 Upper Hunter - Muswellbrook | 2.20 | 83 Hills, The              | 1.08        |
| 37 Nambucca                    | 2.17 | 84 Campbelltown            | 0.93        |
| 38 Woollahra                   | 2.17 | 85 Canterbury-Bankstown    | 0.93        |
| 39 Kempsey                     | 2.14 | 86 Central Coast           | 0.93        |
| 40 Clarence                    | 2.13 | 87 Bayside                 | 0.87        |
| 41 Singleton                   | 2.03 | 88 Fairfield               | 0.87        |
| 42 Sydney                      | 1.97 | 89 Camden                  | 0.86        |
| 43 Burwood                     | 1.96 | 90 Wollondilly             | 0.76        |
| 44 Hilltops                    | 1.96 |                            |             |
| 45 Central West                | 1.94 |                            |             |
| 46 Bathurst                    | 1.92 | <b>NSW Median</b>          | <b>1.93</b> |
| 47 Bega Valley                 | 1.92 | <b>NSW Average</b>         | <b>2.34</b> |

## TABLE 11b - AVERAGE COST OF LIBRARY MATERIAL 2016/17

The total expenditure on library materials divided by the no. of acquisitions.

**NB:** includes expenditure on periodicals and donations counted as acquisitions.

|                             |       |                            |              |
|-----------------------------|-------|----------------------------|--------------|
| 1 Central West              | 89.74 | 48 Mid-Western             | 21.99        |
| 2 Northern Beaches          | 73.01 | 49 Lake Macquarie          | 21.65        |
| 3 Upper Hunter-Muswellbrook | 65.26 | 50 North Western           | 21.62        |
| 4 Kiama                     | 55.41 | 51 Lane Cove               | 20.74        |
| 5 Fairfield                 | 45.74 | 52 Ku-Ring-Gai             | 20.59        |
| 6 Wollondilly               | 43.68 | 53 Burwood                 | 20.45        |
| 7 Liverpool                 | 42.43 | 54 Albury                  | 20.28        |
| 8 Bayside                   | 39.71 | 55 Willoughby              | 20.27        |
| 9 Armidale Regional         | 38.39 | 56 Strathfield             | 20.15        |
| 10 Penrith                  | 35.76 | 57 Central Northern        | 19.82        |
| 11 Camden                   | 35.57 | 58 Parkes                  | 19.81        |
| 12 Nambucca                 | 33.61 | 59 Central Murray ##       | 19.69        |
| 13 Shellharbour             | 33.18 | 60 Singleton               | 19.64        |
| 14 Wollahra                 | 32.96 | 61 Balranald               | 19.55        |
| 15 Mosman                   | 31.68 | 62 Port Macquarie-Hastings | 19.38        |
| 16 Bathurst                 | 31.26 | 63 Canterbury-Bankstown    | 18.77        |
| 17 Waverley                 | 30.75 | 64 Hilltops                | 18.70        |
| 18 Sutherland               | 30.41 | 65 Glen Innes Severn       | 18.58        |
| 19 Eurobodalla              | 29.82 | 66 Grenfell                | 18.39        |
| 20 Coffs Harbour            | 29.66 | 67 Cobar                   | 18.05        |
| 21 Shoalhaven               | 29.37 | 68 Randwick                | 18.05        |
| 22 Upper Lachlan            | 29.24 | 69 Parramatta (City of)    | 17.74        |
| 23 Riverina                 | 28.57 | 70 Sydney                  | 17.53        |
| 24 Cessnock                 | 28.39 | 71 Western Riverina        | 17.48        |
| 25 Goulburn Mulwaree        | 28.12 | 72 Cumberland              | 17.45        |
| 26 Hornsby                  | 27.93 | 73 Inverell                | 17.04        |
| 27 Newcastle                | 27.71 | 74 Richmond-Upper Clarence | 16.38        |
| 28 Yass Valley              | 27.48 | 75 Queanbeyan Palerang     | 15.57        |
| 29 Blue Mountains           | 27.46 | 76 Bega Valley             | 14.76        |
| 30 Wollongong               | 26.87 | 77 Richmond-Tweed          | 14.60        |
| 31 Midcoast                 | 26.74 | 78 Tenterfield             | 14.18        |
| 32 Wentworth                | 26.40 | 79 Kempsey                 | 12.56        |
| 33 Hills, The               | 26.04 | 80 Berrigan                | 12.28        |
| 34 Clarence                 | 25.83 | 81 Bourke                  | 11.73        |
| 35 Ryde                     | 25.83 | 82 Lachlan                 | 11.33        |
| 36 North Sydney             | 25.78 | 83 Leeton                  | 9.91         |
| 37 Wingecarribee            | 25.56 | 84 Big Sky                 | 9.25         |
| 38 Central Coast            | 25.49 | 85 Lithgow                 | 7.76         |
| 39 Hawkesbury               | 24.68 | 86 Oberon                  | 6.39         |
| 40 Canada Bay               | 24.36 | 87 Gunnedah                | 6.02         |
| 41 Macquarie                | 24.09 | 88 Upper Hunter Shire      | 5.03         |
| 42 Blacktown                | 24.02 | 89 Broken Hill             | 5.00         |
| 43 Maitland                 | 23.97 | 90 Murray River ##         | 3.00         |
| 44 Inner West               | 23.56 |                            |              |
| 45 Campbelltown             | 23.03 |                            |              |
| 46 Georges River            | 22.34 | <b>NSW Median</b>          | <b>22.69</b> |
| 47 Snowy Monaro             | 22.25 | <b>NSW Average</b>         | <b>24.76</b> |

*Note: Prior to 2009/10 this table excluded licensed access to electronic resources.*

**TABLE 11c - AGE OF LIBRARY MATERIAL 2016/17**

In 2008/09 the methodology used to calculate the age of material was revised to improve accuracy of the data collected in this area. The data presented in Age of Library Material is now based on the number of items purchased in the last 5 years and the last 10 years according to the date the material was acquired by the library as reported by the library's Library Management System.

In previous years the age has been calculated by comparing the total number of items purchased over the last 5 years and the last 10 years with the total current stock. See note on page xviii

**A calculation of the percentage of library material purchased during:**

|                      | <b>Last 5 years</b> | <b>Last 10 years</b> |                             | <b>Last 5 years</b> | <b>Last 10 years</b> |
|----------------------|---------------------|----------------------|-----------------------------|---------------------|----------------------|
| Albury               | 60.00               | 91.00                | Lithgow                     | 36.19               | 54.56                |
| Armidale Regional    | 41.37               | 72.07                | Liverpool                   | 69.40               | 90.90                |
| Balranald            | 40.00               | 60.00                | Macquarie                   | 38.30               | 78.05                |
| Bathurst             | 47.00               | 72.00                | Maitland                    | 55.00               | 85.00                |
| Bayside              | 32.28               | 67.72                | Midcoast                    | 51.00               | 77.00                |
| Bega Valley          | 44.00               | 76.00                | Mid-Western                 | 36.49               | 60.49                |
| Berrigan             | 35.00               | 55.00                | Mosman                      | 56.47               | 85.22                |
| Big Sky              | 50.00               | 70.00                | Murray River                | 36.00               | 70.00                |
| Blacktown            | 57.20               | 85.00                | Nambucca                    | 51.17               | 78.13                |
| Blue Mountains       | 52.00               | 82.00                | Newcastle                   | 44.99               | 65.35                |
| Bourke               | 53.11               | 80.25                | North Sydney                | 53.50               | 99.30                |
| Broken Hill          | 42.25               | 59.59                | North Western               | 70.00               |                      |
| Burwood              | 49.20               | 76.80                | Northern Beaches            | 55.00               | 83.00                |
| Camden               | 54.75               | 83.53                | Oberon                      | 39.00               | 74.00                |
| Campbelltown         | 47.87               | 72.69                | Parkes                      | 46.00               | 50.00                |
| Canada Bay           | 55.81               | 77.90                | Parramatta (City of)        | 60.00               | 85.10                |
| Canterbury-Bankstown | 77.00               | 90.00                | Penrith                     | 61.10               | 90.40                |
| Central Coast        | 59.80               | 84.60                | Port Macquarie-Hastings     | 58.70               | 81.80                |
| Central Murray       | 47.00               | 76.00                | Queanbeyan-Palerang         | 45.00               | 73.00                |
| Central Northern     | 66.00               | 91.00                | Randwick                    | 52.00               | 70.00                |
| Central West         | 38.77               | 58.38                | Richmond-Tweed              | 55.00               | 77.00                |
| Cessnock             | 59.00               | 80.00                | Richmond-Upper Clarence     | 44.00               | 95.00                |
| Clarence             | 52.00               | 78.50                | Riverina                    | 51.00               | 80.00                |
| Cobar                | 45.30               | 75.90                | Ryde                        | 53.86               | 82.92                |
| Coffs Harbour        | 63.00               | 81.00                | Shellharbour                | 53.50               | 81.39                |
| Cumberland           |                     |                      | Shoalhaven                  | 51.91               | 75.63                |
| Eurobodalla          | 36.32               | 64.88                | Singleton                   | 53.97               | 85.93                |
| Fairfield            | 88.64               | 96.86                | Snowy Monaro                | 45.90               | 75.80                |
| Georges River        | 55.00               | 85.00                | Strathfield                 | 58.08               | 74.05                |
| Glen Innes Severn    |                     |                      | Sutherland                  | 59.00               | 82.00                |
| Goulburn Mulwaree    | 45.83               | 74.53                | Sydney                      | 49.80               |                      |
| Grenfell             | 38.38               | 61.51                | Tenterfield                 | 24.00               | 71.00                |
| Gunnedah             | 49.00               | 81.00                | Upper Hunter - Muswellbrook | 38.34               | 68.37                |
| Hawkesbury           | 48.35               | 76.79                | Upper Hunter Shire          | 38.46               | 68.19                |
| Hills, The           | 54.65               | 84.79                | Upper Lachlan               | 35.26               | 67.09                |
| Hilltops             | 41.00               | 72.00                | Waverley                    | 29.00               | 47.00                |
| Hornsby              | 65.59               | 86.73                | Wentworth                   | 47.00               | 69.00                |
| Inner West           | 53.23               | 98.00                | Western Riverina            | 47.79               | 76.03                |
| Inverell             | 48.30               | 77.30                | Willoughby                  |                     |                      |
| Kempsey              | 41.98               | 71.30                | Wingecarribee               | 48.00               | 78.00                |
| Kiama                | 33.00               | 62.00                | Wollondilly                 | 42.00               | 86.00                |
| Ku-Ring-Gai          | 65.50               | 96.80                | Wollongong                  | 67.80               | 89.60                |
| Lachlan              | 10.00               | 50.00                | Woollahra                   | 52.00               | 76.00                |
| Lake Macquarie       | 60.45               | 81.95                | Yass Valley                 | 54.00               | 88.00                |
| Lane Cove            | 56.10               | 89.00                |                             |                     |                      |
| Leeton               | 47.00               | 72.00                | <b>NSW Median</b>           | <b>50.00</b>        | <b>77.00</b>         |
|                      |                     |                      | <b>NSW Average</b>          | <b>49.69</b>        | <b>76.76</b>         |

**TABLE 12 - ADULT FICTION AS AT JUNE 2017****Adult fiction books as a percentage of the total print bookstock collection**

|                                |       |                         |              |
|--------------------------------|-------|-------------------------|--------------|
| 1 Hilltops                     | 49.00 | 48 Shoalhaven           | 33.82        |
| 2 Balranald                    | 47.52 | 49 Wingecarribee        | 33.47        |
| 3 Kempsey                      | 47.09 | 50 Clarence             | 33.28        |
| 4 Midcoast                     | 47.03 | 51 Canada Bay           | 32.90        |
| 5 Nambucca                     | 46.50 | 52 Riverina             | 32.83        |
| 6 Shellharbour                 | 45.19 | 53 Macquarie            | 32.32        |
| 7 Central Northern             | 44.99 | 54 Sydney               | 32.15        |
| 8 Bathurst                     | 43.85 | 55 Big Sky              | 31.71        |
| 9 Wollongong                   | 43.81 | 56 Burwood              | 30.93        |
| 10 Berrigan                    | 43.70 | 57 Blue Mountains       | 30.54        |
| 11 Oberon                      | 43.40 | 58 Georges River        | 30.54        |
| 12 Grenfell                    | 43.25 | 59 Newcastle            | 30.15        |
| 13 Murray River                | 42.26 | 60 Wollondilly          | 30.11        |
| 14 Glen Innes Severn           | 42.19 | 61 Central West         | 29.86        |
| 15 Yass Valley                 | 41.84 | 62 Strathfield          | 29.74        |
| 16 Western Riverina            | 41.44 | 63 Hawkesbury           | 29.54        |
| 17 Central Coast               | 41.42 | 64 Ku-Ring-Gai          | 29.37        |
| 18 Kiama                       | 41.28 | 65 Fairfield            | 29.12        |
| 19 North Western               | 40.85 | 66 Armidale Regional    | 28.83        |
| 20 Cobar                       | 40.80 | 67 Ryde                 | 28.83        |
| 21 Upper Lachlan               | 40.61 | 68 Hornsby              | 28.41        |
| 22 Bega Valley                 | 39.89 | 69 Lithgow              | 28.14        |
| 23 Albury                      | 39.45 | 70 Northern Beaches     | 28.10        |
| 24 Lake Macquarie              | 39.45 | 71 Willoughby           | 27.99        |
| 25 Central Murray              | 39.37 | 72 Bayside              | 27.82        |
| 26 Goulburn Mulwaree           | 38.53 | 73 Canterbury-Bankstown | 27.65        |
| 27 Queanbeyan-Palerang         | 38.53 | 74 Hills, The           | 27.15        |
| 28 Parkes                      | 38.49 | 75 Richmond-Tweed       | 26.95        |
| 29 Lachlan                     | 38.43 | 76 Camden               | 26.76        |
| 30 Bourke                      | 38.24 | 77 Sutherland           | 26.69        |
| 31 Inverell                    | 38.03 | 78 Mosman               | 26.68        |
| 32 Broken Hill                 | 38.02 | 79 Lane Cove            | 26.36        |
| 33 Richmond-Upper Clarence     | 38.02 | 80 Randwick             | 26.12        |
| 34 Port Macquarie-Hastings     | 37.72 | 81 Campbelltown         | 25.99        |
| 35 Gunnedah                    | 37.34 | 82 Parramatta (City of) | 24.65        |
| 36 Tenterfield                 | 37.34 | 83 Inner West           | 23.67        |
| 37 Upper Hunter Shire          | 37.23 | 84 Woollahra            | 23.04        |
| 38 Mid-Western                 | 37.19 | 85 North Sydney         | 22.62        |
| 39 Snowy Monaro                | 36.32 | 86 Blacktown            | 22.20        |
| 40 Upper Hunter - Muswellbrook | 35.67 | 87 Waverley             | 21.71        |
| 41 Eurobodalla                 | 35.26 | 88 Cumberland           | 21.62        |
| 42 Coffs Harbour               | 35.16 | 89 Liverpool            | 21.04        |
| 43 Leeton                      | 35.00 | 90 Penrith              | 20.87        |
| 44 Maitland                    | 34.83 |                         |              |
| 45 Cessnock                    | 34.45 |                         |              |
| 46 Singleton                   | 34.15 | <b>NSW Median</b>       | <b>34.30</b> |
| 47 Wentworth                   | 33.85 | <b>NSW Average</b>      | <b>34.29</b> |

**TABLE 13 - ADULT PERIODICAL TITLES AS AT JUNE 2017****This is the no. of hard copy adult periodicals only**

|                            |       |                                |               |
|----------------------------|-------|--------------------------------|---------------|
| 1 Newcastle                | 3,791 | 48 Snowy Monaro                | 94            |
| 2 Richmond-Tweed           | 850   | 49 Camden                      | 89            |
| 3 Sutherland               | 816   | 50 North Sydney                | 89            |
| 4 Lake Macquarie           | 799   | 51 Richmond-Upper Clarence     | 85            |
| 5 Northern Beaches         | 677   | 52 Hawkesbury                  | 84            |
| 6 Wollongong               | 673   | 53 Bathurst                    | 80            |
| 7 Sydney                   | 432   | 54 Queanbeyan-Palerang         | 77            |
| 8 Canterbury-Bankstown     | 431   | 55 Wingecarribee               | 70            |
| 9 Blacktown                | 387   | 56 Goulburn Mulwaree           | 61            |
| 10 Campbelltown            | 359   | 57 Burwood                     | 60            |
| 11 Georges River           | 289   | 58 Lithgow                     | 58            |
| 12 Randwick                | 286   | 59 Mid-Western                 | 58            |
| 13 Ku-Ring-Gai             | 270   | 60 Strathfield                 | 56            |
| 14 Western Riverina        | 253   | 61 Bega Valley                 | 53            |
| 15 Parramatta (City of)    | 248   | 62 Inverell                    | 53            |
| 16 Riverina                | 230   | 63 Kiama                       | 51            |
| 17 Hornsby                 | 228   | 64 Eurobodalla                 | 49            |
| 18 Midcoast                | 212   | 65 Grenfell                    | 45            |
| 19 North Western           | 210   | 66 Bourke                      | 42            |
| 20 Central Coast           | 209   | 67 Wentworth                   | 42            |
| 21 Woollahra               | 189   | 68 Wollondilly                 | 42            |
| 22 Bayside                 | 185   | 69 Lachlan                     | 40            |
| 23 Willoughby              | 181   | 70 Nambucca                    | 35            |
| 24 Blue Mountains          | 171   | 71 Yass Valley                 | 35            |
| 25 Central West            | 160   | 72 Glen Innes Severn           | 34            |
| 26 Penrith                 | 159   | 73 Singleton                   | 32            |
| 27 Albury                  | 157   | 74 Big Sky                     | 30            |
| 28 Port Macquarie-Hastings | 155   | 75 Leeton                      | 29            |
| 29 Ryde                    | 155   | 76 Broken Hill                 | 28            |
| 30 Cumberland              | 154   | 77 Upper Lachlan               | 28            |
| 31 Liverpool               | 153   | 78 Cobar                       | 26            |
| 32 Canada Bay              | 152   | 79 Murray River                | 25            |
| 33 Central Northern        | 145   | 80 Kempsey                     | 24            |
| 34 Hills, The              | 139   | 81 Central Murray              | 23            |
| 35 Shoalhaven              | 139   | 82 Parkes                      | 18            |
| 36 Clarence                | 131   | 83 Upper Hunter - Muswellbrook | 18            |
| 37 Lane Cove               | 128   | 84 Berrigan                    | 16            |
| 38 Coffs Harbour           | 120   | 85 Gunnedah                    | 15            |
| 39 Macquarie               | 120   | 86 Hilltops                    | 15            |
| 40 Maitland                | 117   | 87 Oberon                      | 15            |
| 41 Cessnock                | 115   | 88 Upper Hunter Shire          | 12            |
| 42 Tenterfield             | 114   | 89 Balranald                   | 10            |
| 43 Shellharbour            | 113   | 90 Inner West                  |               |
| 44 Waverley                | 108   |                                |               |
| 45 Fairfield               | 107   | <b>NSW Median</b>              | <b>107</b>    |
| 46 Armidale Regional       | 101   | <b>NSW Average</b>             | <b>194</b>    |
| 47 Mosman                  | 97    | <b>NSW Total</b>               | <b>17,261</b> |

**TABLE 14 - ACQUISITIONS 2016/17****No. of items acquired July 2016 - June 2017**

|                            |        |                                |                  |
|----------------------------|--------|--------------------------------|------------------|
| 1 Parramatta (City of)     | 56,373 | 48 Strathfield                 | 9,229            |
| 2 Sydney                   | 54,586 | 49 Lithgow                     | 9,035            |
| 3 Newcastle                | 52,799 | 50 Cessnock                    | 8,791            |
| 4 Richmond-Tweed           | 46,233 | 51 Burwood                     | 8,785            |
| 5 Liverpool                | 44,602 | 52 Queanbeyan-Palerang         | 8,726            |
| 6 Central Coast            | 44,278 | 53 Eurobodalla                 | 8,079            |
| 7 Sutherland               | 43,871 | 54 Bathurst                    | 7,818            |
| 8 Inner West               | 42,978 | 55 Bega Valley                 | 7,805            |
| 9 Wollongong               | 42,377 | 56 Murray River                | 7,768            |
| 10 Canterbury-Bankstown    | 40,784 | 57 Kempsey                     | 7,505            |
| 11 Lake Macquarie          | 37,795 | 58 Wingecarribee               | 7,478            |
| 12 Hornsby                 | 33,818 | 59 Inverell                    | 7,465            |
| 13 Blacktown               | 32,485 | 60 Camden                      | 6,853            |
| 14 Ku-Ring-Gai             | 31,329 | 61 North Western               | 6,688            |
| 15 Riverina                | 29,041 | 62 Central West                | 6,556            |
| 16 Ryde                    | 27,914 | 63 Goulburn Mulwaree           | 6,168            |
| 17 Cumberland              | 25,599 | 64 Mid-Western                 | 5,911            |
| 18 Willoughby              | 23,566 | 65 Gunnedah                    | 5,817            |
| 19 Georges River           | 22,320 | 66 Richmond-Upper Clarence     | 5,355            |
| 20 Central Northern        | 22,203 | 67 Singleton                   | 5,336            |
| 21 Penrith                 | 21,783 | 68 Snowy Monaro                | 5,156            |
| 22 Woollahra               | 21,256 | 69 Leeton                      | 5,099            |
| 23 Hills, The              | 21,255 | 70 Parkes                      | 5,079            |
| 24 Campbelltown            | 20,883 | 71 Broken Hill                 | 3,713            |
| 25 Bayside                 | 20,658 | 72 Berrigan                    | 3,712            |
| 26 Randwick                | 19,339 | 73 Nambucca                    | 3,631            |
| 27 Midcoast                | 18,743 | 74 Glen Innes Severn           | 3,538            |
| 28 Fairfield               | 18,120 | 75 Kiama                       | 3,503            |
| 29 Northern Beaches        | 17,762 | 76 Hilltops                    | 3,416            |
| 30 Canada Bay              | 16,934 | 77 Upper Hunter Shire          | 2,868            |
| 31 North Sydney            | 16,912 | 78 Central Murray              | 2,852            |
| 32 Shoalhaven              | 16,649 | 79 Cobar                       | 2,774            |
| 33 Lane Cove               | 15,712 | 80 Bourke                      | 2,642            |
| 34 Port Macquarie-Hastings | 15,129 | 81 Upper Hunter - Muswellbrook | 2,600            |
| 35 Blue Mountains          | 14,638 | 82 Yass Valley                 | 2,537            |
| 36 Big Sky                 | 14,384 | 83 Wollondilly                 | 2,125            |
| 37 Macquarie               | 14,341 | 84 Upper Lachlan               | 1,897            |
| 38 Clarence                | 13,352 | 85 Tenterfield                 | 1,709            |
| 39 Western Riverina        | 13,208 | 86 Lachlan                     | 1,620            |
| 40 Hawkesbury              | 13,019 | 87 Oberon                      | 1,570            |
| 41 Shellharbour            | 12,843 | 88 Wentworth                   | 1,314            |
| 42 Maitland                | 12,071 | 89 Grenfell                    | 1,133            |
| 43 Albury                  | 11,462 | 90 Balranald                   | 288              |
| 44 Waverley                | 11,234 |                                |                  |
| 45 Mosman                  | 10,038 | <b>NSW Median</b>              | <b>9,869</b>     |
| 46 Armidale Regional       | 9,700  | <b>NSW Average</b>             | <b>15,418</b>    |
| 47 Coffs Harbour           | 9,323  | <b>NSW Total</b>               | <b>1,387,643</b> |

**TABLE 14a- ACQUISITIONS PER CAPITA 2016/17****No. of items acquired divided by the population.**

|                         |      |                                |             |
|-------------------------|------|--------------------------------|-------------|
| 1 Bourke                | 0.94 | 48 Ryde                        | 0.21        |
| 2 Murray River          | 0.73 | 49 Broken Hill                 | 0.20        |
| 3 Big Sky               | 0.64 | 50 Midcoast                    | 0.20        |
| 4 Cobar                 | 0.56 | 51 Upper Hunter Shire          | 0.20        |
| 5 North Western         | 0.46 | 52 Wollongong                  | 0.20        |
| 6 Gunnedah              | 0.45 | 53 Canada Bay                  | 0.19        |
| 7 Berrigan              | 0.44 | 54 Hawkesbury                  | 0.19        |
| 8 Inverell              | 0.44 | 55 Port Macquarie-Hastings     | 0.19        |
| 9 Leeton                | 0.44 | 56 Sutherland                  | 0.19        |
| 10 Lane Cove            | 0.42 | 57 Wentworth                   | 0.19        |
| 11 Lithgow              | 0.42 | 58 Bathurst                    | 0.18        |
| 12 Glen Innes Severn    | 0.39 | 59 Blue Mountains              | 0.18        |
| 13 Woollahra            | 0.36 | 60 Hilltops                    | 0.18        |
| 14 Mosman               | 0.33 | 61 Lake Macquarie              | 0.18        |
| 15 Parkes               | 0.33 | 62 Nambucca                    | 0.18        |
| 16 Armidale Regional    | 0.32 | 63 Shellharbour                | 0.18        |
| 17 Western Riverina     | 0.32 | 64 Cessnock                    | 0.16        |
| 18 Grenfell             | 0.31 | 65 Kiama                       | 0.16        |
| 19 Willoughby           | 0.30 | 66 Richmond-Upper Clarence     | 0.16        |
| 20 Central Murray       | 0.29 | 67 Shoalhaven                  | 0.16        |
| 21 Oberon               | 0.29 | 68 Georges River               | 0.15        |
| 22 Sydney               | 0.26 | 69 Maitland                    | 0.15        |
| 23 Kempsey              | 0.25 | 70 Queanbeyan-Palerang         | 0.15        |
| 24 Ku-Ring-Gai          | 0.25 | 71 Upper Hunter - Muswellbrook | 0.15        |
| 25 Snowy Monaro         | 0.25 | 72 Waverley                    | 0.15        |
| 26 Burwood              | 0.24 | 73 Wingecarribee               | 0.15        |
| 27 Lachlan              | 0.24 | 74 Yass Valley                 | 0.15        |
| 28 Mid-Western          | 0.24 | 75 Bayside                     | 0.13        |
| 29 Parramatta (City of) | 0.24 | 76 Campbelltown                | 0.13        |
| 30 Tenterfield          | 0.24 | 77 Central Coast               | 0.13        |
| 31 Upper Lachlan        | 0.24 | 78 Coffs Harbour               | 0.13        |
| 32 Bega Valley          | 0.23 | 79 Hills, The                  | 0.13        |
| 33 Central Northern     | 0.23 | 80 Randwick                    | 0.13        |
| 34 Inner West           | 0.23 | 81 Balranald                   | 0.12        |
| 35 North Sydney         | 0.23 | 82 Canterbury-Bankstown        | 0.11        |
| 36 Strathfield          | 0.23 | 83 Cumberland                  | 0.11        |
| 37 Albury               | 0.22 | 84 Penrith                     | 0.11        |
| 38 Hornsby              | 0.22 | 85 Blacktown                   | 0.09        |
| 39 Newcastle            | 0.22 | 86 Camden                      | 0.09        |
| 40 Richmond-Tweed       | 0.22 | 87 Fairfield                   | 0.09        |
| 41 Singleton            | 0.22 | 88 Central West                | 0.08        |
| 42 Clarence             | 0.21 | 89 Northern Beaches            | 0.07        |
| 43 Eurobodalla          | 0.21 | 90 Wollondilly                 | 0.04        |
| 44 Goulburn Mulwaree    | 0.21 |                                |             |
| 45 Liverpool            | 0.21 |                                |             |
| 46 Macquarie            | 0.21 | <b>NSW Median</b>              | <b>0.21</b> |
| 47 Riverina             | 0.21 | <b>NSW Average</b>             | <b>0.24</b> |

**TABLE 15 - DISCARDS AS % OF ACQUISITIONS 2016/17****A comparison of the number of items acquired and discarded.**

|                            |        |                                |               |
|----------------------------|--------|--------------------------------|---------------|
| 1 Penrith                  | 583.55 | 48 Blue Mountains              | 105.19        |
| 2 Richmond-Upper Clarence  | 332.31 | 49 Randwick                    | 104.89        |
| 3 Wentworth                | 322.37 | 50 Ryde                        | 103.74        |
| 4 Bathurst                 | 300.87 | 51 Maitland                    | 103.40        |
| 5 Wollondilly              | 241.79 | 52 Wollongong                  | 102.82        |
| 6 Northern Beaches         | 235.40 | 53 Western Riverina            | 102.10        |
| 7 Berrigan                 | 225.73 | 54 Eurobodalla                 | 101.91        |
| 8 Grenfell                 | 208.30 | 55 Hornsby                     | 101.10        |
| 9 Nambucca                 | 201.74 | 56 Kempsey                     | 97.84         |
| 10 Fairfield               | 199.41 | 57 Hills, The                  | 96.48         |
| 11 Willoughby              | 198.41 | 58 Singleton                   | 94.96         |
| 12 Glen Innes Severn       | 183.78 | 59 Bega Valley                 | 91.52         |
| 13 Burwood                 | 181.74 | 60 Inverell                    | 91.12         |
| 14 Canterbury-Bankstown    | 173.94 | 61 Clarence                    | 90.59         |
| 15 Central West            | 164.87 | 62 North Western               | 90.27         |
| 16 Yass Valley             | 160.90 | 63 Armidale Regional           | 89.43         |
| 17 Lane Cove               | 150.52 | 64 Mid-Western                 | 87.72         |
| 18 Waverley                | 148.56 | 65 Snowy Monaro                | 86.89         |
| 19 Mosman                  | 148.39 | 66 Wingecarribee               | 85.88         |
| 20 Kiama                   | 146.79 | 67 Woollahra                   | 82.32         |
| 21 Camden                  | 146.48 | 68 Albury                      | 78.69         |
| 22 Tenterfield             | 146.11 | 69 Leeton                      | 74.90         |
| 23 Newcastle               | 144.42 | 70 Richmond-Tweed              | 72.82         |
| 24 Hilltops                | 136.91 | 71 Central Murray              | 72.72         |
| 25 Parkes                  | 134.99 | 72 Bayside                     | 70.24         |
| 26 Campbelltown            | 133.03 | 73 Upper Hunter - Muswellbrook | 69.58         |
| 27 Lake Macquarie          | 130.78 | 74 Strathfield                 | 69.56         |
| 28 Midcoast                | 127.86 | 75 Upper Hunter Shire          | 69.39         |
| 29 Cessnock                | 126.05 | 76 Georges River               | 66.08         |
| 30 Coffs Harbour           | 125.40 | 77 Liverpool                   | 65.99         |
| 31 Upper Lachlan           | 122.67 | 78 Canada Bay                  | 61.14         |
| 32 Sydney                  | 122.48 | 79 Gunnedah                    | 59.07         |
| 33 Inner West              | 119.72 | 80 Shellharbour                | 57.73         |
| 34 North Sydney            | 117.40 | 81 Lithgow                     | 54.96         |
| 35 Ku-Ring-Gai             | 116.63 | 82 Central Northern            | 51.54         |
| 36 Blacktown               | 116.04 | 83 Macquarie                   | 47.21         |
| 37 Cumberland              | 115.07 | 84 Parramatta (City of)        | 43.96         |
| 38 Goulburn Mulwaree       | 114.75 | 85 Big Sky                     | 41.66         |
| 39 Hawkesbury              | 114.57 | 86 Balranald                   | 37.50         |
| 40 Port Macquarie-Hastings | 112.89 | 87 Bourke                      | 36.56         |
| 41 Central Coast           | 112.34 | 88 Lachlan                     | 34.57         |
| 42 Sutherland              | 111.67 | 89 Murray River                | 19.05         |
| 43 Shoalhaven              | 109.96 | 90 Broken Hill                 |               |
| 44 Oberon                  | 109.30 |                                |               |
| 45 Riverina                | 108.27 |                                |               |
| 46 Queanbeyan-Palerang     | 106.85 | <b>NSW Median</b>              | <b>108.27</b> |
| 47 Cobar                   | 105.73 | <b>NSW Average</b>             | <b>123.18</b> |



**TABLE 15a - DISCARDS AS % OF TOTAL STOCK 2016/17****A comparison of the no. of items discarded and total stock**

|                            |       |                                |              |
|----------------------------|-------|--------------------------------|--------------|
| 1 Penrith                  | 48.08 | 48 Bega Valley                 | 11.05        |
| 2 Richmond-Upper Clarence  | 35.64 | 49 Lane Cove                   | 11.01        |
| 3 Bathurst                 | 28.37 | 50 Western Riverina            | 10.81        |
| 4 Burwood                  | 22.28 | 51 Big Sky                     | 10.62        |
| 5 Berrigan                 | 21.35 | 52 Cobar                       | 10.43        |
| 6 Canterbury-Bankstown     | 21.25 | 53 Bayside                     | 10.42        |
| 7 Fairfield                | 20.06 | 54 Singleton                   | 10.39        |
| 8 Lake Macquarie           | 19.87 | 55 Cumberland                  | 10.27        |
| 9 Willoughby               | 19.71 | 56 Blacktown                   | 9.79         |
| 10 Grenfell                | 19.38 | 57 Kiama                       | 9.75         |
| 11 Gunnedah                | 18.71 | 58 Mid-Western                 | 9.66         |
| 12 Campbelltown            | 18.53 | 59 Albury                      | 9.58         |
| 13 Glen Innes Severn       | 18.33 | 60 Richmond-Tweed              | 9.53         |
| 14 Wentworth               | 18.28 | 61 Eurobodalla                 | 9.51         |
| 15 Hornsby                 | 17.95 | 62 Strathfield                 | 9.47         |
| 16 Mosman                  | 17.28 | 63 Snowy Monaro                | 9.39         |
| 17 Nambucca                | 17.06 | 64 Liverpool                   | 9.31         |
| 18 Sydney                  | 16.09 | 65 Wingecarribee               | 9.28         |
| 19 Central Coast           | 16.03 | 66 Newcastle                   | 8.90         |
| 20 Midcoast                | 15.96 | 67 Clarence                    | 8.84         |
| 21 Ku-Ring-Gai             | 15.52 | 68 Parramatta (City of)        | 8.82         |
| 22 Parkes                  | 15.17 | 69 Waverley                    | 8.63         |
| 23 Sutherland              | 15.16 | 70 Leeton                      | 8.47         |
| 24 Camden                  | 15.12 | 71 Upper Lachlan               | 8.24         |
| 25 Ryde                    | 15.11 | 72 Canada Bay                  | 8.00         |
| 26 Inner West              | 14.96 | 73 Armidale Regional           | 7.96         |
| 27 Queanbeyan-Palerang     | 13.93 | 74 Lithgow                     | 6.97         |
| 28 Oberon                  | 13.86 | 75 Tenterfield                 | 6.96         |
| 29 Goulburn Mulwaree       | 13.80 | 76 Maitland                    | 6.71         |
| 30 Wollondilly             | 13.80 | 77 Central Northern            | 6.57         |
| 31 Port Macquarie-Hastings | 13.57 | 78 Central Murray              | 6.54         |
| 32 Woollahra               | 13.48 | 79 Central West                | 6.47         |
| 33 Yass Valley             | 13.15 | 80 Georges River               | 6.35         |
| 34 Riverina                | 13.01 | 81 Shellharbour                | 6.20         |
| 35 Shoalhaven              | 12.91 | 82 North Western               | 5.47         |
| 36 Hawkesbury              | 12.78 | 83 Murray River                | 4.83         |
| 37 Blue Mountains          | 12.77 | 84 Upper Hunter - Muswellbrook | 4.72         |
| 38 Hilltops                | 12.56 | 85 Upper Hunter Shire          | 4.66         |
| 39 Wollongong              | 12.54 | 86 Bourke                      | 4.53         |
| 40 Coffs Harbour           | 12.49 | 87 Macquarie                   | 3.87         |
| 41 Cessnock                | 12.03 | 88 Lachlan                     | 1.92         |
| 42 Inverell                | 11.94 | 89 Balranald                   | 0.75         |
| 43 North Sydney            | 11.91 | 90 Broken Hill                 |              |
| 44 Hills, The              | 11.50 |                                |              |
| 45 Randwick                | 11.49 |                                |              |
| 46 Kempsey                 | 11.48 | <b>NSW Median</b>              | <b>11.49</b> |
| 47 Northern Beaches        | 11.35 | <b>NSW Average</b>             | <b>12.58</b> |

**TABLE 16 - CIRCULATION OF LIBRARY MATERIALS 2016/17**

|                            |           |                                |                   |
|----------------------------|-----------|--------------------------------|-------------------|
| 1 Richmond-Tweed           | 1,732,323 | 48 Camden                      | 248,024           |
| 2 Newcastle                | 1,636,331 | 49 Wingecarribee               | 247,614           |
| 3 Sutherland               | 1,587,677 | 50 Armidale Regional           | 247,601           |
| 4 Northern Beaches         | 1,505,093 | 51 Hawkesbury                  | 247,286           |
| 5 Inner West               | 1,481,115 | 52 Strathfield                 | 219,408           |
| 6 Central Coast            | 1,470,629 | 53 Bega Valley                 | 214,771           |
| 7 Wollongong               | 1,421,262 | 54 Burwood                     | 210,445           |
| 8 Lake Macquarie           | 1,360,181 | 55 Eurobodalla                 | 210,167           |
| 9 Hills, The               | 1,286,669 | 56 Cessnock                    | 206,076           |
| 10 Parramatta (City of)    | 1,097,526 | 57 Kempsey                     | 205,684           |
| 11 Willoughby              | 1,056,951 | 58 Goulburn Mulwaree           | 180,622           |
| 12 Canterbury-Bankstown    | 1,040,516 | 59 Richmond-Upper Clarence     | 166,459           |
| 13 Georges River           | 1,012,315 | 60 Inverell                    | 147,792           |
| 14 Blacktown               | 1,010,062 | 61 Kiama                       | 140,635           |
| 15 Hornsby                 | 1,002,353 | 62 Singleton                   | 110,130           |
| 16 Ryde                    | 951,405   | 63 Snowy Monaro                | 102,773           |
| 17 Sydney                  | 910,788   | 64 Nambucca                    | 94,594            |
| 18 Ku-Ring-Gai             | 878,403   | 65 Wollondilly                 | 91,584            |
| 19 Randwick                | 863,650   | 66 Mid-Western                 | 88,177            |
| 20 Cumberland              | 850,708   | 67 Broken Hill                 | 86,197            |
| 21 Port Macquarie-Hastings | 738,735   | 68 Lithgow                     | 82,128            |
| 22 Midcoast                | 736,447   | 69 Yass Valley                 | 81,819            |
| 23 Liverpool               | 712,127   | 70 Parkes                      | 77,253            |
| 24 Riverina                | 696,856   | 71 North Western               | 76,517            |
| 25 Bayside                 | 630,382   | 72 Hilltops                    | 62,746            |
| 26 Woollahra               | 584,919   | 73 Glen Innes Severn           | 62,285            |
| 27 North Sydney            | 574,393   | 74 Big Sky                     | 60,369            |
| 28 Lane Cove               | 565,223   | 75 Upper Lachlan               | 56,042            |
| 29 Penrith                 | 562,560   | 76 Upper Hunter - Muswellbrook | 54,524            |
| 30 Blue Mountains          | 544,798   | 77 Central Murray              | 51,484            |
| 31 Canada Bay              | 503,470   | 78 Upper Hunter Shire          | 43,465            |
| 32 Maitland                | 485,711   | 79 Balranald                   | 42,577            |
| 33 Shoalhaven              | 479,977   | 80 Leeton                      | 38,842            |
| 34 Campbelltown            | 478,564   | 81 Gunnedah                    | 33,687            |
| 35 Waverley                | 442,307   | 82 Berrigan                    | 31,385            |
| 36 Fairfield               | 435,455   | 83 Tenterfield                 | 30,089            |
| 37 Shellharbour            | 362,678   | 84 Wentworth                   | 27,581            |
| 38 Clarence                | 354,176   | 85 Murray River                | 26,209            |
| 39 Coffs Harbour           | 347,574   | 86 Cobar                       | 25,348            |
| 40 Albury                  | 342,917   | 87 Lachlan                     | 18,502            |
| 41 Mosman                  | 326,608   | 88 Grenfell                    | 13,924            |
| 42 Macquarie               | 312,473   | 89 Oberon                      | 13,438            |
| 43 Central Northern        | 297,285   | 90 Bourke                      | 11,030            |
| 44 Bathurst                | 287,283   |                                |                   |
| 45 Western Riverina        | 280,081   | <b>NSW Median</b>              | <b>277,239</b>    |
| 46 Central West            | 274,397   | <b>NSW Average</b>             | <b>458,398</b>    |
| 47 Queanbeyan-Palerang     | 255,170   | <b>NSW Total</b>               | <b>41,255,806</b> |

**TABLE 16a - CIRCULATION PER CAPITA 2016/17**

|                            |       |                                |             |
|----------------------------|-------|--------------------------------|-------------|
| 1 Balranald                | 17.85 | 48 Riverina                    | 5.00        |
| 2 Lane Cove                | 15.28 | 49 Snowy Monaro                | 4.92        |
| 3 Willoughby               | 13.58 | 50 Yass Valley                 | 4.85        |
| 4 Mosman                   | 10.66 | 51 Nambucca                    | 4.78        |
| 5 Woollahra                | 9.77  | 52 Shoalhaven                  | 4.73        |
| 6 Port Macquarie-Hastings  | 9.36  | 53 Coffs Harbour               | 4.70        |
| 7 Inverell                 | 8.67  | 54 Broken Hill                 | 4.65        |
| 8 Armidale Regional        | 8.24  | 55 Parramatta (City of)        | 4.65        |
| 9 Richmond-Tweed           | 8.06  | 56 Macquarie                   | 4.60        |
| 10 Midcoast                | 8.04  | 57 Singleton                   | 4.58        |
| 11 Hills, The              | 7.81  | 58 Queanbeyan-Palerang         | 4.45        |
| 12 Inner West              | 7.81  | 59 Central Coast               | 4.39        |
| 13 North Sydney            | 7.81  | 60 Sydney                      | 4.32        |
| 14 Upper Lachlan           | 7.19  | 61 Tenterfield                 | 4.28        |
| 15 Ryde                    | 7.08  | 62 Wentworth                   | 3.96        |
| 16 Ku-Ring-Gai             | 7.07  | 63 Bayside                     | 3.92        |
| 17 Sutherland              | 6.98  | 64 Bourke                      | 3.92        |
| 18 Glen Innes Severn       | 6.92  | 65 Cumberland                  | 3.82        |
| 19 Kempsey                 | 6.89  | 66 Lithgow                     | 3.82        |
| 20 Blue Mountains          | 6.80  | 67 Grenfell                    | 3.76        |
| 21 Georges River           | 6.77  | 68 Berrigan                    | 3.73        |
| 22 Wollongong              | 6.73  | 69 Hawkesbury                  | 3.70        |
| 23 Newcastle               | 6.72  | 70 Cessnock                    | 3.65        |
| 24 Western Riverina        | 6.70  | 71 Mid-Western                 | 3.63        |
| 25 Bathurst                | 6.67  | 72 Liverpool                   | 3.39        |
| 26 Hornsby                 | 6.63  | 73 Leeton                      | 3.32        |
| 27 Lake Macquarie          | 6.61  | 74 Hilltops                    | 3.30        |
| 28 Albury                  | 6.54  | 75 Camden                      | 3.20        |
| 29 Kiama                   | 6.49  | 76 Central West                | 3.19        |
| 30 Bega Valley             | 6.38  | 77 Upper Hunter - Muswellbrook | 3.13        |
| 31 Maitland                | 6.22  | 78 Central Northern            | 3.04        |
| 32 Goulburn Mulwaree       | 6.04  | 79 Upper Hunter Shire          | 2.99        |
| 33 Waverley                | 6.03  | 80 Campbelltown                | 2.95        |
| 34 Randwick                | 5.86  | 81 Blacktown                   | 2.90        |
| 35 Burwood                 | 5.76  | 82 Canterbury-Bankstown        | 2.89        |
| 36 Northern Beaches        | 5.60  | 83 Penrith                     | 2.78        |
| 37 Canada Bay              | 5.57  | 84 Lachlan                     | 2.74        |
| 38 Clarence                | 5.51  | 85 Big Sky                     | 2.68        |
| 39 Eurobodalla             | 5.51  | 86 Gunnedah                    | 2.59        |
| 40 Strathfield             | 5.36  | 87 Oberon                      | 2.51        |
| 41 North Western           | 5.30  | 88 Murray River                | 2.46        |
| 42 Central Murray          | 5.25  | 89 Fairfield                   | 2.10        |
| 43 Shellharbour            | 5.13  | 90 Wollondilly                 | 1.86        |
| 44 Cobar                   | 5.08  |                                |             |
| 45 Wingecarribee           | 5.07  |                                |             |
| 46 Richmond-Upper Clarence | 5.05  | <b>NSW Median</b>              | <b>5.06</b> |
| 47 Parkes                  | 5.04  | <b>NSW Average</b>             | <b>5.54</b> |

**TABLE 16b - TURNOVER OF STOCK 2016/17**

Turnover of stock has been obtained by dividing the total circulation by the total library lending stock to provide indication of stock use.

|                            |      |                                |             |
|----------------------------|------|--------------------------------|-------------|
| 1 Hills, The               | 7.56 | 48 Maitland                    | 2.73        |
| 2 Port Macquarie-Hastings  | 6.13 | 49 Blacktown                   | 2.72        |
| 3 Lake Macquarie           | 5.70 | 50 Kiama                       | 2.71        |
| 4 Hornsby                  | 5.64 | 51 Hawkesbury                  | 2.69        |
| 5 Sutherland               | 5.46 | 52 Yass Valley                 | 2.67        |
| 6 Ryde                     | 5.38 | 53 Clarence                    | 2.66        |
| 7 Randwick                 | 5.29 | 54 Wollondilly                 | 2.54        |
| 8 Richmond-Tweed           | 5.23 | 55 Fairfield                   | 2.50        |
| 9 Midcoast                 | 5.14 | 56 Eurobodalla                 | 2.47        |
| 10 Bayside                 | 5.13 | 57 Singleton                   | 2.43        |
| 11 Central Coast           | 5.02 | 58 Cessnock                    | 2.39        |
| 12 Blue Mountains          | 4.95 | 59 Liverpool                   | 2.36        |
| 13 Woollahra               | 4.95 | 60 Western Riverina            | 2.35        |
| 14 Georges River           | 4.68 | 61 Sydney                      | 2.32        |
| 15 Willoughby              | 4.58 | 62 Armidale Regional           | 2.31        |
| 16 Inner West              | 4.54 | 63 Nambucca                    | 2.24        |
| 17 Wollongong              | 4.50 | 64 Snowy Monaro                | 2.24        |
| 18 Albury                  | 4.39 | 65 Broken Hill                 | 2.17        |
| 19 Northern Beaches        | 4.33 | 66 Upper Lachlan               | 2.01        |
| 20 Newcastle               | 4.30 | 67 Central West                | 1.90        |
| 21 Ku-Ring-Gai             | 4.22 | 68 Macquarie                   | 1.90        |
| 22 Parramatta (City of)    | 4.11 | 69 Gunnedah                    | 1.86        |
| 23 Mosman                  | 4.10 | 70 Glen Innes Severn           | 1.79        |
| 24 Camden                  | 4.06 | 71 Parkes                      | 1.76        |
| 25 Canada Bay              | 4.02 | 72 Mid-Western                 | 1.74        |
| 26 Goulburn Mulwaree       | 4.01 | 73 Central Northern            | 1.73        |
| 27 Queanbeyan-Palerang     | 3.92 | 74 Central Murray              | 1.71        |
| 28 Coffs Harbour           | 3.84 | 75 Hilltops                    | 1.70        |
| 29 Bathurst                | 3.79 | 76 Upper Hunter - Muswellbrook | 1.52        |
| 30 Campbelltown            | 3.79 | 77 Lithgow                     | 1.24        |
| 31 Lane Cove               | 3.72 | 78 Wentworth                   | 1.24        |
| 32 Wingecarribee           | 3.72 | 79 Grenfell                    | 1.19        |
| 33 Burwood                 | 3.61 | 80 Big Sky                     | 1.13        |
| 34 North Sydney            | 3.61 | 81 Oberon                      | 1.10        |
| 35 Shoalhaven              | 3.60 | 82 Upper Hunter Shire          | 1.05        |
| 36 Bega Valley             | 3.49 | 83 Cobar                       | 0.94        |
| 37 Canterbury-Bankstown    | 3.38 | 84 Leeton                      | 0.87        |
| 38 Richmond-Upper Clarence | 3.36 | 85 Murray River                | 0.86        |
| 39 Kempsey                 | 3.32 | 86 Tenterfield                 | 0.86        |
| 40 Strathfield             | 3.31 | 87 Berrigan                    | 0.81        |
| 41 Cumberland              | 3.20 | 88 North Western               | 0.69        |
| 42 Shellharbour            | 3.10 | 89 Lachlan                     | 0.67        |
| 43 Riverina                | 3.09 | 90 Bourke                      | 0.52        |
| 44 Balranald               | 2.97 |                                |             |
| 45 Penrith                 | 2.96 |                                |             |
| 46 Waverley                | 2.81 | <b>NSW Median</b>              | <b>2.89</b> |
| 47 Inverell                | 2.78 | <b>NSW Average</b>             | <b>3.07</b> |

**TABLE 16c - CIRCULATION PER STAFF MEMBER 2016/17**

|                           |           |                                |                  |
|---------------------------|-----------|--------------------------------|------------------|
| 1 Balranald               | 42,577.00 | 48 Wingecarribee               | 15,671.77        |
| 2 Midcoast                | 36,877.67 | 49 Cessnock                    | 15,152.65        |
| 3 Port Macquarie-Hastings | 36,035.85 | 50 Hawkesbury                  | 14,959.83        |
| 4 Hills, The              | 33,333.39 | 51 Waverley                    | 14,957.96        |
| 5 Willoughby              | 26,423.78 | 52 Central Murray              | 14,836.89        |
| 6 Bathurst                | 26,356.24 | 53 Goulburn Mulwaree           | 14,613.43        |
| 7 Kempsey                 | 26,302.30 | 54 Central West                | 14,556.87        |
| 8 Ku-Ring-Gai             | 26,019.05 | 55 Liverpool                   | 14,374.79        |
| 9 Sutherland              | 25,550.00 | 56 Richmond-Upper Clarence     | 14,106.69        |
| 10 Lane Cove              | 24,801.36 | 57 Grenfell                    | 13,924.00        |
| 11 Blue Mountains         | 24,763.55 | 58 Bayside                     | 13,906.51        |
| 12 Hornsby                | 24,382.22 | 59 Upper Hunter Shire          | 13,842.36        |
| 13 Nambucca               | 24,254.87 | 60 Sydney                      | 13,323.41        |
| 14 Armidale Regional      | 24,156.20 | 61 Penrith                     | 12,959.23        |
| 15 Murray River           | 23,826.36 | 62 Camden                      | 12,917.92        |
| 16 Newcastle              | 23,379.50 | 63 Glen Innes Severn           | 12,457.00        |
| 17 Shellharbour           | 22,925.28 | 64 Burwood                     | 12,364.57        |
| 18 Wollongong             | 22,864.58 | 65 Broken Hill                 | 12,313.86        |
| 19 Lake Macquarie         | 22,734.10 | 66 Mid-Western                 | 12,029.60        |
| 20 Richmond-Tweed         | 22,497.70 | 67 Riverina                    | 11,905.96        |
| 21 Maitland               | 22,270.11 | 68 Macquarie                   | 11,729.47        |
| 22 Coffs Harbour          | 22,068.19 | 69 Parkes                      | 11,705.00        |
| 23 Inverell               | 21,113.14 | 70 Hilltops                    | 11,305.59        |
| 24 Ryde                   | 20,896.22 | 71 Singleton                   | 11,146.76        |
| 25 Queanbeyan-Palerang    | 20,830.20 | 72 Snowy Monaro                | 11,050.86        |
| 26 Kiama                  | 20,062.05 | 73 Central Northern            | 11,026.89        |
| 27 Shoalhaven             | 19,999.04 | 74 Leeton                      | 10,700.28        |
| 28 Eurobodalla            | 19,883.35 | 75 Berrigan                    | 10,461.67        |
| 29 Randwick               | 19,817.58 | 76 North Western               | 10,340.14        |
| 30 Yass Valley            | 19,668.03 | 77 Lithgow                     | 9,549.77         |
| 31 Upper Lachlan          | 19,595.10 | 78 Campbelltown                | 9,476.51         |
| 32 North Sydney           | 19,477.55 | 79 Canterbury-Bankstown        | 9,459.24         |
| 33 Cumberland             | 19,418.12 | 80 Wollondilly                 | 9,158.40         |
| 34 Clarence               | 19,155.00 | 81 Gunnedah                    | 9,104.59         |
| 35 Northern Beaches       | 18,813.66 | 82 Upper Hunter - Muswellbrook | 8,938.36         |
| 36 Canada Bay             | 18,709.40 | 83 Lachlan                     | 8,487.16         |
| 37 Inner West             | 18,289.89 | 84 Fairfield                   | 8,230.11         |
| 38 Strathfield            | 18,238.40 | 85 Oberon                      | 6,719.00         |
| 39 Bega Valley            | 18,047.98 | 86 Cobar                       | 6,618.28         |
| 40 Central Coast          | 17,776.25 | 87 Tenterfield                 | 6,612.97         |
| 41 Parramatta (City of)   | 16,952.83 | 88 Big Sky                     | 5,636.69         |
| 42 Woollahra              | 16,555.87 | 89 Wentworth                   | 5,014.73         |
| 43 Georges River          | 16,330.30 | 90 Bourke                      | 4,837.72         |
| 44 Mosman                 | 16,297.80 |                                |                  |
| 45 Albury                 | 16,039.15 |                                |                  |
| 46 Western Riverina       | 15,913.69 | <b>NSW Median</b>              | <b>15,976.42</b> |
| 47 Blacktown              | 15,891.47 | <b>NSW Average</b>             | <b>17,007.30</b> |

**TABLE 17 - TOTAL STAFF AS AT JUNE 2017****Number of staff employed as at June 2017**

|                            |        |                                |                 |
|----------------------------|--------|--------------------------------|-----------------|
| 1 Canterbury-Bankstown     | 110.00 | 48 Wingecarribee               | 15.80           |
| 2 Central Coast            | 82.73  | 49 Coffs Harbour               | 15.75           |
| 3 Inner West               | 80.98  | 50 Cessnock                    | 13.60           |
| 4 Northern Beaches         | 80.00  | 51 Goulburn Mulwaree           | 12.36           |
| 5 Richmond-Tweed           | 77.00  | 52 Queanbeyan-Palerang         | 12.25           |
| 6 Newcastle                | 69.99  | 53 Strathfield                 | 12.03           |
| 7 Sydney                   | 68.36  | 54 Bega Valley                 | 11.90           |
| 8 Parramatta (City of)     | 64.74  | 55 Richmond-Upper Clarence     | 11.80           |
| 9 Blacktown                | 63.56  | 56 Bathurst                    | 10.90           |
| 10 Wollongong              | 62.16  | 57 Big Sky                     | 10.71           |
| 11 Sutherland              | 62.14  | 58 Eurobodalla                 | 10.57           |
| 12 Georges River           | 61.99  | 59 Armidale Regional           | 10.25           |
| 13 Lake Macquarie          | 59.83  | 60 Wollondilly                 | 10.00           |
| 14 Riverina                | 58.53  | 61 Singleton                   | 9.88            |
| 15 Fairfield               | 52.91  | 62 Snowy Monaro                | 9.30            |
| 16 Campbelltown            | 50.50  | 63 Lithgow                     | 8.60            |
| 17 Liverpool               | 49.54  | 64 Kempsey                     | 7.82            |
| 18 Ryde                    | 45.53  | 65 North Western               | 7.40            |
| 19 Bayside                 | 45.33  | 66 Mid-Western                 | 7.33            |
| 20 Cumberland              | 43.81  | 67 Kiama                       | 7.01            |
| 21 Randwick                | 43.58  | 68 Broken Hill                 | 7.00            |
| 22 Penrith                 | 43.41  | 69 Inverell                    | 7.00            |
| 23 Hornsby                 | 41.11  | 70 Parkes                      | 6.60            |
| 24 Willoughby              | 40.00  | 71 Upper Hunter - Muswellbrook | 6.10            |
| 25 Hills, The              | 38.60  | 72 Hilltops                    | 5.55            |
| 26 Woollahra               | 35.33  | 73 Wentworth                   | 5.50            |
| 27 Ku-Ring-Gai             | 33.76  | 74 Glen Innes Severn           | 5.00            |
| 28 Waverley                | 29.57  | 75 Tenterfield                 | 4.55            |
| 29 North Sydney            | 29.49  | 76 Yass Valley                 | 4.16            |
| 30 Central Northern        | 26.96  | 77 Nambucca                    | 3.90            |
| 31 Canada Bay              | 26.91  | 78 Cobar                       | 3.83            |
| 32 Macquarie               | 26.64  | 79 Gunnedah                    | 3.70            |
| 33 Shoalhaven              | 24.00  | 80 Leeton                      | 3.63            |
| 34 Lane Cove               | 22.79  | 81 Central Murray              | 3.47            |
| 35 Blue Mountains          | 22.00  | 82 Upper Hunter Shire          | 3.14            |
| 36 Maitland                | 21.81  | 83 Berrigan                    | 3.00            |
| 37 Albury                  | 21.38  | 84 Upper Lachlan               | 2.86            |
| 38 Port Macquarie-Hastings | 20.50  | 85 Bourke                      | 2.28            |
| 39 Mosman                  | 20.04  | 86 Lachlan                     | 2.18            |
| 40 Midcoast                | 19.97  | 87 Oberon                      | 2.00            |
| 41 Camden                  | 19.20  | 88 Murray River                | 1.10            |
| 42 Central West            | 18.85  | 89 Balranald                   | 1.00            |
| 43 Clarence                | 18.49  | 90 Grenfell                    | 1.00            |
| 44 Western Riverina        | 17.60  |                                |                 |
| 45 Burwood                 | 17.02  | <b>NSW Median</b>              | <b>16.78</b>    |
| 46 Hawkesbury              | 16.53  | <b>NSW Average</b>             | <b>25.61</b>    |
| 47 Shellharbour            | 15.82  | <b>NSW Total</b>               | <b>2,304.80</b> |

**TABLE 17a - POPULATION PER STAFF MEMBER 2016/17**

|                            |          |                                |                 |
|----------------------------|----------|--------------------------------|-----------------|
| 1 Murray River             | 9,688.18 | 48 Campbelltown                | 3,207.88        |
| 2 Blacktown                | 5,477.31 | 49 Lachlan                     | 3,095.87        |
| 3 Cumberland               | 5,084.64 | 50 Wingecarribee               | 3,091.46        |
| 4 Nambucca                 | 5,078.97 | 51 Kiama                       | 3,091.44        |
| 5 Wollondilly              | 4,910.90 | 52 Sydney                      | 3,085.59        |
| 6 Coffs Harbour            | 4,691.56 | 53 Ryde                        | 2,951.61        |
| 7 Queanbeyan-Palerang      | 4,680.33 | 54 Armidale Regional           | 2,931.22        |
| 8 Penrith                  | 4,655.06 | 55 Upper Hunter - Muswellbrook | 2,854.75        |
| 9 Upper Hunter Shire       | 4,624.84 | 56 Bega Valley                 | 2,828.74        |
| 10 Midcoast                | 4,589.28 | 57 Central Murray              | 2,828.53        |
| 11 Central West            | 4,568.01 | 58 Berrigan                    | 2,806.67        |
| 12 Shellharbour            | 4,471.18 | 59 Richmond-Upper Clarence     | 2,793.90        |
| 13 Hills, The              | 4,269.48 | 60 Richmond-Tweed              | 2,790.10        |
| 14 Liverpool               | 4,241.28 | 61 Upper Lachlan               | 2,725.17        |
| 15 Shoalhaven              | 4,227.58 | 62 Oberon                      | 2,675.00        |
| 16 Cessnock                | 4,156.76 | 63 Broken Hill                 | 2,651.00        |
| 17 Yass Valley             | 4,055.29 | 64 Macquarie                   | 2,550.04        |
| 18 Central Coast           | 4,047.59 | 65 Lithgow                     | 2,496.98        |
| 19 Hawkesbury              | 4,040.05 | 66 North Sydney                | 2,492.85        |
| 20 Camden                  | 4,036.67 | 67 Waverley                    | 2,481.10        |
| 21 Bathurst                | 3,952.29 | 68 Albury                      | 2,451.40        |
| 22 Fairfield               | 3,912.72 | 69 Singleton                   | 2,435.32        |
| 23 Port Macquarie-Hastings | 3,852.05 | 70 Inverell                    | 2,434.57        |
| 24 Kempsey                 | 3,816.11 | 71 Goulburn Mulwaree           | 2,420.55        |
| 25 Grenfell                | 3,708.00 | 72 Georges River               | 2,411.50        |
| 26 Hornsby                 | 3,678.84 | 73 Balranald                   | 2,385.00        |
| 27 Ku-Ring-Gai             | 3,678.29 | 74 Riverina                    | 2,383.53        |
| 28 Sutherland              | 3,658.06 | 75 Western Riverina            | 2,376.36        |
| 29 Parramatta (City of)    | 3,645.06 | 76 Inner West                  | 2,341.02        |
| 30 Blue Mountains          | 3,639.64 | 77 Parkes                      | 2,322.42        |
| 31 Central Northern        | 3,624.44 | 78 Snowy Monaro                | 2,245.16        |
| 32 Eurobodalla             | 3,606.34 | 79 Burwood                     | 2,144.83        |
| 33 Maitland                | 3,580.74 | 80 Big Sky                     | 2,100.00        |
| 34 Bayside                 | 3,550.50 | 81 North Western               | 1,952.03        |
| 35 Gunnedah                | 3,510.54 | 82 Willoughby                  | 1,945.83        |
| 36 Newcastle               | 3,479.00 | 83 Glen Innes Severn           | 1,800.20        |
| 37 Clarence                | 3,476.31 | 84 Woollahra                   | 1,694.31        |
| 38 Lake Macquarie          | 3,438.88 | 85 Lane Cove                   | 1,623.34        |
| 39 Hilltops                | 3,422.16 | 86 Tenterfield                 | 1,546.81        |
| 40 Strathfield             | 3,405.07 | 87 Mosman                      | 1,529.24        |
| 41 Wollongong              | 3,397.89 | 88 Cobar                       | 1,302.61        |
| 42 Randwick                | 3,382.47 | 89 Wentworth                   | 1,265.82        |
| 43 Northern Beaches        | 3,360.61 | 90 Bourke                      | 1,234.21        |
| 44 Canada Bay              | 3,360.35 |                                |                 |
| 45 Mid-Western             | 3,316.92 |                                |                 |
| 46 Canterbury-Bankstown    | 3,269.74 | <b>NSW Median</b>              | <b>3,293.33</b> |
| 47 Leeton                  | 3,226.45 | <b>NSW Average</b>             | <b>3,270.23</b> |

## TABLE 17b - TOTAL QUALIFIED STAFF AS AT JUNE 2017

The no. of staff who are eligible for professional membership of the Australian Library and Information Association (ALIA)

|                            |       |                                |               |
|----------------------------|-------|--------------------------------|---------------|
| 1 Canterbury-Bankstown     | 43.00 | 48 Cessnock                    | 5.00          |
| 2 Northern Beaches         | 39.60 | 49 Wingecarribee               | 5.00          |
| 3 Central Coast            | 32.26 | 50 Queanbeyan-Palerang         | 4.61          |
| 4 Sutherland               | 31.92 | 51 Bega Valley                 | 4.00          |
| 5 Parramatta (City of)     | 27.40 | 52 Clarence                    | 4.00          |
| 6 Penrith                  | 27.00 | 53 Richmond-Upper Clarence     | 4.00          |
| 7 Sydney                   | 24.92 | 54 Upper Hunter - Muswellbrook | 4.00          |
| 8 Inner West               | 24.00 | 55 Bathurst                    | 3.80          |
| 9 Georges River            | 22.43 | 56 Shellharbour                | 3.80          |
| 10 Hornsby                 | 21.00 | 57 Lithgow                     | 3.40          |
| 11 Wollongong              | 21.00 | 58 Hawkesbury                  | 3.10          |
| 12 Blacktown               | 20.00 | 59 Big Sky                     | 3.00          |
| 13 Willoughby              | 20.00 | 60 Kiama                       | 3.00          |
| 14 Liverpool               | 19.00 | 61 Parkes                      | 3.00          |
| 15 Newcastle               | 18.25 | 62 Strathfield                 | 3.00          |
| 16 Campbelltown            | 17.00 | 63 Eurobodalla                 | 2.80          |
| 17 Richmond-Tweed          | 17.00 | 64 Snowy Monaro                | 2.80          |
| 18 Hills, The              | 16.90 | 65 Leeton                      | 2.47          |
| 19 Cumberland              | 16.81 | 66 Upper Lachlan               | 2.09          |
| 20 Ryde                    | 16.07 | 67 Inverell                    | 2.00          |
| 21 Randwick                | 16.00 | 68 Mid-Western                 | 2.00          |
| 22 Bayside                 | 15.00 | 69 North Western               | 2.00          |
| 23 Ku-Ring-Gai             | 15.00 | 70 Singleton                   | 2.00          |
| 24 Mosman                  | 14.20 | 71 Upper Hunter Shire          | 2.00          |
| 25 Lake Macquarie          | 13.00 | 72 Wollondilly                 | 2.00          |
| 26 Central Northern        | 12.75 | 73 Yass Valley                 | 2.00          |
| 27 Woollahra               | 12.29 | 74 Kempsey                     | 1.80          |
| 28 Fairfield               | 11.00 | 75 Berrigan                    | 1.00          |
| 29 Riverina                | 11.00 | 76 Broken Hill                 | 1.00          |
| 30 Waverley                | 11.00 | 77 Cobar                       | 1.00          |
| 31 North Sydney            | 10.65 | 78 Glen Innes Severn           | 1.00          |
| 32 Lane Cove               | 10.01 | 79 Grenfell                    | 1.00          |
| 33 Camden                  | 9.30  | 80 Gunnedah                    | 1.00          |
| 34 Blue Mountains          | 9.00  | 81 Hilltops                    | 1.00          |
| 35 Macquarie               | 9.00  | 82 Lachlan                     | 1.00          |
| 36 Midcoast                | 9.00  | 83 Nambucca                    | 1.00          |
| 37 Port Macquarie-Hastings | 9.00  | 84 Oberon                      | 1.00          |
| 38 Shoalhaven              | 9.00  | 85 Tenterfield                 | 1.00          |
| 39 Canada Bay              | 8.30  | 86 Wentworth                   | 1.00          |
| 40 Central West            | 7.45  | 87 Bourke                      | 0.69          |
| 41 Burwood                 | 7.26  | 88 Balranald                   |               |
| 42 Maitland                | 6.50  | 89 Central Murray              |               |
| 43 Goulburn Mulwaree       | 6.14  | 90 Murray River                |               |
| 44 Western Riverina        | 6.00  |                                |               |
| 45 Armidale Regional       | 5.64  | <b>NSW Median</b>              | <b>6.00</b>   |
| 46 Coffs Harbour           | 5.38  | <b>NSW Average</b>             | <b>9.60</b>   |
| 47 Albury                  | 5.10  | <b>NSW Total</b>               | <b>834.89</b> |



**TABLE 17c - POPULATION PER QUALIFIED STAFF MEMBER 2016/17**

|                            |           |                                |                 |
|----------------------------|-----------|--------------------------------|-----------------|
| 1 Wollondilly              | 24,554.50 | 48 Canterbury-Bankstown        | 8,364.44        |
| 2 Hawkesbury               | 21,542.58 | 49 Ryde                        | 8,362.60        |
| 3 Nambucca                 | 19,808.00 | 50 Camden                      | 8,333.76        |
| 4 Hilltops                 | 18,993.00 | 51 Ku-Ring-Gai                 | 8,278.60        |
| 5 Fairfield                | 18,820.18 | 52 Richmond-Upper Clarence     | 8,242.00        |
| 6 Shellharbour             | 18,614.21 | 53 Inner West                  | 7,899.00        |
| 7 Broken Hill              | 18,557.00 | 54 Central Northern            | 7,663.92        |
| 8 Blacktown                | 17,406.90 | 55 Macquarie                   | 7,548.11        |
| 9 Kempsey                  | 16,578.89 | 56 Big Sky                     | 7,497.00        |
| 10 Clarence                | 16,069.25 | 57 Penrith                     | 7,484.30        |
| 11 Lake Macquarie          | 15,826.77 | 58 Snowy Monaro                | 7,457.14        |
| 12 Coffs Harbour           | 13,734.57 | 59 Upper Hunter Shire          | 7,261.00        |
| 13 Strathfield             | 13,654.33 | 60 Kiama                       | 7,223.67        |
| 14 Eurobodalla             | 13,613.93 | 61 North Western               | 7,222.50        |
| 15 Newcastle               | 13,342.19 | 62 Hornsby                     | 7,201.76        |
| 16 Cumberland              | 13,251.52 | 63 Sutherland                  | 7,121.30        |
| 17 Gunnedah                | 12,989.00 | 64 Tenterfield                 | 7,038.00        |
| 18 Riverina                | 12,682.55 | 65 Western Riverina            | 6,970.67        |
| 19 Richmond-Tweed          | 12,637.53 | 66 Wentworth                   | 6,962.00        |
| 20 Queanbeyan-Palerang     | 12,436.88 | 67 North Sydney                | 6,902.72        |
| 21 Mid-Western             | 12,156.50 | 68 Northern Beaches            | 6,789.12        |
| 22 Singleton               | 12,030.50 | 69 Lachlan                     | 6,749.00        |
| 23 Maitland                | 12,014.77 | 70 Waverley                    | 6,669.64        |
| 24 Central West            | 11,557.99 | 71 Georges River               | 6,664.69        |
| 25 Bathurst                | 11,336.84 | 72 Lithgow                     | 6,315.88        |
| 26 Cessnock                | 11,306.40 | 73 Oberon                      | 5,350.00        |
| 27 Shoalhaven              | 11,273.56 | 74 Armidale Regional           | 5,327.13        |
| 28 Liverpool               | 11,058.58 | 75 Parkes                      | 5,109.33        |
| 29 Canada Bay              | 10,894.82 | 76 Burwood                     | 5,028.24        |
| 30 Bayside                 | 10,729.60 | 77 Cobar                       | 4,989.00        |
| 31 Central Coast           | 10,379.94 | 78 Goulburn Mulwaree           | 4,872.64        |
| 32 Albury                  | 10,276.67 | 79 Woollahra                   | 4,870.63        |
| 33 Midcoast                | 10,183.11 | 80 Leeton                      | 4,741.70        |
| 34 Wollongong              | 10,057.76 | 81 Upper Hunter - Muswellbrook | 4,353.50        |
| 35 Wingecarribee           | 9,769.00  | 82 Bourke                      | 4,078.26        |
| 36 Hills, The              | 9,751.60  | 83 Willoughby                  | 3,891.65        |
| 37 Campbelltown            | 9,529.29  | 84 Upper Lachlan               | 3,729.19        |
| 38 Randwick                | 9,213.00  | 85 Grenfell                    | 3,708.00        |
| 39 Glen Innes Severn       | 9,001.00  | 86 Lane Cove                   | 3,695.90        |
| 40 Blue Mountains          | 8,896.89  | 87 Mosman                      | 2,158.17        |
| 41 Port Macquarie-Hastings | 8,774.11  | 88 Balranald                   |                 |
| 42 Parramatta (City of)    | 8,612.45  | 89 Central Murray              |                 |
| 43 Inverell                | 8,521.00  | 90 Murray River                |                 |
| 44 Sydney                  | 8,464.33  |                                |                 |
| 45 Yass Valley             | 8,435.00  |                                |                 |
| 46 Berrigan                | 8,420.00  | <b>NSW Median</b>              | <b>8,464.33</b> |
| 47 Bega Valley             | 8,415.50  | <b>NSW Average</b>             | <b>9,727.59</b> |

**TABLE 18 - DOCUMENT DELIVERY 2016/17**

|                      | <b>Total ILL requests satisfied by other library services for your clients</b> | <b>Total ILL requests satisfied for other library services by your library</b> |
|----------------------|--|--|
| Albury               | 97   | 74   |
| Armidale Regional    | 289  | 1,096  |
| Balranald            | 3  | 4  |
| Bathurst             | 679  | 486  |
| Bayside              | 661  | 259  |
| Bega Valley          | 74   | 691  |
| Berrigan             | 11   | 114  |
| Big Sky              | 114  | 29   |
| Blacktown            | 464  | 1,659  |
| Blue Mountains       | 164  | 1  |
| Bourke               | 23   |  |
| Broken Hill          | 192  |  |
| Burwood              | 249  | 291  |
| Camden               | 759  | 617  |
| Campbelltown         | 905  | 42   |
| Canada Bay           | 420  | 281  |
| Canterbury-Bankstown | 1,495  | 2,446  |
| Central Coast        | 334  | 401  |
| Central Murray       | 132  | 3  |
| Central Northern     | 1,563  | 105  |
| Central West         | 121  | 914  |
| Cessnock             | 60   | 160  |
| Clarence             | 245  | 216  |
| Cobar                | 215  |  |
| Coffs Harbour        | 598  | 212  |
| Cumberland           | 1,460  | 833  |
| Eurobodalla          | 153  | 26   |
| Fairfield            | 1,593  | 588  |
| Georges River        | 368  | 780  |
| Glen Innes Severn    | 6  | 180  |
| Goulburn Mulwaree    | 108  | 89   |
| Grenfell             | 77   | 7  |
| Gunnedah             | 990  | 10   |
| Hawkesbury           | 429  | 340  |
| Hills, The           | 159  | 130  |
| Hilltops             | 29   |  |
| Hornsby              | 761  | 660  |
| Inner West           | 228  | 6,240  |
| Inverell             | 289  | 574  |
| Kempsey              | 106  |  |
| Kiama                | 199  | 33   |
| Ku-Ring-Gai          | 235  | 613  |
| Lachlan              | 40   |  |
| Lake Macquarie       | 542  | 258  |
| Lane Cove            | 1,846  | 3,121  |
| Leeton               | 40   | 98   |
| Lithgow              | 135  | 174  |

**TABLE 18 - DOCUMENT DELIVERY 2016/17**

|                             | <b>Total ILL requests satisfied by other library services for your clients</b> | <b>Total ILL requests satisfied for other library services by your library</b> |
|-----------------------------|--|--|
| Liverpool                   | 444  | 1,147  |
| Macquarie                   | 108  | 51   |
| Maitland                    | 207  | 151  |
| Midcoast                    | 102  | 323  |
| Mid-Western                 | 209  | 42   |
| Mosman                      | 1,489  | 1,367  |
| Murray River                | 1,825  | 2,073  |
| Nambucca                    | 56   | 6  |
| Newcastle                   | 75   | 695  |
| North Sydney                | 3,417  | 2,214  |
| North Western               | 409  |  |
| Northern Beaches            | 2,685  | 2,049  |
| Oberon                      | 68   |  |
| Parkes                      | 128  | 182  |
| Parramatta (City of)        | 279  | 564  |
| Penrith                     | 44   | 49   |
| Port Macquarie-Hastings     | 93   | 1  |
| Queanbeyan-Palerang         | 172  | 208  |
| Randwick                    | 906  | 815  |
| Richmond-Tweed              | 7,282  | 1,130  |
| Richmond-Upper Clarence     | 473  | 252  |
| Riverina                    | 283  | 286  |
| Ryde                        | 498  | 585  |
| Shellharbour                | 51   | 201  |
| Shoalhaven                  | 573  | 287  |
| Singleton                   | 85   | 253  |
| Snowy Monaro                | 283  | 44   |
| Strathfield                 | 151  | 87   |
| Sutherland                  | 1,177  | 686  |
| Sydney                      | 722  | 1,558  |
| Tenterfield                 | 72   | 228  |
| Upper Hunter - Muswellbrook | 52   | 255  |
| Upper Hunter Shire          | 26   | 127  |
| Upper Lachlan               | 37   | 2  |
| Waverley                    | 844  | 1,491  |
| Wentworth                   | 353  | 51   |
| Western Riverina            | 44   | 2  |
| Willoughby                  | 2,531  | 2,446  |
| Wingecarribee               | 258  |  |
| Wollondilly                 | 268  | 52   |
| Wollongong                  | 169  | 117  |
| Woollahra                   | 542  | 547  |
| Yass Valley                 | 34   | 31   |
| <b>NSW Median</b>           | <b>232</b>   | <b>253</b>   |
| <b>NSW Average</b>          | <b>546</b>   | <b>587</b>   |
| <b>NSW Total</b>            | <b>49,184</b>  | <b>47,510</b>  |

**TABLE 19 - LIBRARY VISITS 2016/17**

|                      | <b>Libraries *</b> | <b>Mobiles</b> | <b>Total</b> | <b>How Collected</b> |
|----------------------|--------------------|----------------|--------------|----------------------|
| Albury               | 355,622            |                | 355,622      | Counters             |
| Armidale Regional    | 118,021            |                | 118,021      | Counters             |
| Balranald            |                    |                |              | Sampling             |
| Bathurst             | 140,013            |                | 140,013      | Counters             |
| Bayside              | 564,903            |                | 564,903      | Counters             |
| Bega Valley          | 195,168            |                | 195,168      | Counters             |
| Berrigan             | 26,817             |                | 26,817       | Sampling             |
| Big Sky              | 99,329             |                | 99,329       | Counters             |
| Blacktown            | 1,296,611          |                | 1,296,611    | Counters             |
| Blue Mountains       | 457,979            |                | 457,979      | Counters             |
| Bourke               | 20,000             |                | 20,000       | Counters             |
| Broken Hill          | 65,091             |                | 65,091       | Counters             |
| Burwood              | 601,276            |                | 601,276      | Counters             |
| Camden               | 418,328            |                | 418,328      | Counters             |
| Campbelltown         | 554,403            |                | 554,403      | Counters             |
| Canada Bay           | 344,770            |                | 344,770      | Counters             |
| Canterbury-Bankstown | 1,092,954          |                | 1,092,954    | Counters             |
| Central Coast        | 1,338,564          | 4,851          | 1,343,415    | Counters             |
| Central Murray       | 61,448             |                | 61,448       | Counters             |
| Central Northern     | 309,879            |                | 309,879      | Counters             |
| Central West         | 200,999            |                | 200,999      | Counters             |
| Cessnock             | 181,415            |                | 181,415      | Counters             |
| Clarence             | 334,585            | 5,961          | 340,546      | Counters             |
| Cobar                | 29,416             |                | 29,416       | Counters             |
| Coffs Harbour        | 289,248            |                | 289,248      | Counters             |
| Cumberland           | 911,124            |                | 911,124      | Counters             |
| Eurobodalla          | 157,959            |                | 157,959      | Counters             |
| Fairfield            | 963,100            |                | 963,100      | Counters             |
| Georges River        | 901,002            |                | 901,002      | Counters             |
| Glen Innes Severn    | 41,845             |                | 41,845       | Counters             |
| Goulburn Mulwaree    | 108,207            | 453            | 108,660      | Counters             |
| Grenfell             | 5,724              |                | 5,724        | Counters             |
| Gunnedah             | 65,823             |                | 65,823       | Counters             |
| Hawkesbury           | 207,159            |                | 207,159      | Counters             |
| Hills, The           | 1,009,625          |                | 1,009,625    | Counters             |
| Hilltops             | 47,690             |                | 47,690       | Counters             |
| Hornsby              | 697,351            |                | 697,351      | Counters             |
| Inner West           | 1,305,900          |                | 1,305,900    | Counters             |
| Inverell             | 76,769             |                | 76,769       | Counters             |
| Kempsey              | 117,146            | 3,059          | 120,205      | Counters             |
| Kiama                | 106,299            |                | 106,299      | Counters             |
| Ku-Ring-Gai          | 521,650            |                | 521,650      | Counters             |
| Lachlan              | 19,340             |                | 19,340       | Sampling             |
| Lake Macquarie       | 709,330            | 2,811          | 712,141      | Counters             |
| Lane Cove            | 474,586            |                | 474,586      | Counters             |
| Leeton               | 61,412             |                | 61,412       | Counters             |
| Lithgow              | 101,730            |                | 101,730      | Counters             |

\* Libraries (central & branches)

**TABLE 19 - LIBRARY VISITS 2016/17**

|   | <b>Libraries *</b> | <b>Mobiles</b> | <b>Total</b>      | <b>How Collected</b> |
|---|--------------------|----------------|-------------------|----------------------|
| Liverpool                                   | 779,444            |                | 779,444           | Counters             |
| Macquarie                                   | 281,115            |                | 281,115           | Counters             |
| Maitland                                    | 250,126            |                | 250,126           | Counters             |
| Midcoast                                    | 404,436            |                | 404,436           | Counters             |
| Mid-Western                                 | 120,047            |                | 120,047           | Counters             |
| Mosman                                      | 313,807            |                | 313,807           | Counters             |
| Murray River                                | 11,948             | 1,284          | 13,232            | Counters             |
| Nambucca                                    | 86,506             |                | 86,506            | Counters             |
| Newcastle                                   | 890,150            | 14,969         | 905,119           | Counters             |
| North Sydney                                | 422,459            |                | 422,459           | Counters             |
| North Western                               | 60,096             |                | 60,096            | Counters             |
| Northern Beaches                            | 1,267,373          |                | 1,267,373         | Counters             |
| Oberon                                      | 18,376             |                | 18,376            | Counters             |
| Parkes                                      | 65,278             |                | 65,278            | Counters             |
| Parramatta (City of)                        | 1,038,879          |                | 1,038,879         | Counters             |
| Penrith                                     | 545,036            |                | 545,036           | Counters             |
| Port Macquarie-Hastings                     | 454,156            | 1,800          | 455,956           | Counters             |
| Queanbeyan-Palerang                         | 168,213            |                | 168,213           | Counters             |
| Randwick                                    | 615,527            |                | 615,527           | Counters             |
| Richmond-Tweed                              | 1,135,489          | 31,452         | 1,166,941         | Counters             |
| Richmond-Upper Clarence                     | 122,666            | 5,064          | 127,730           | Counters             |
| Riverina                                    | 509,905            | 26,625         | 536,530           | Counters             |
| Ryde  | 1,017,089          |                | 1,017,089         | Counters             |
| Shellharbour                                | 164,959            |                | 164,959           | Counters             |
| Shoalhaven                                  | 481,693            | 15,658         | 497,351           | Counters             |
| Singleton                                   | 86,841             |                | 86,841            | Counters             |
| Snowy Monaro                                | 62,685             | 5,893          | 68,578            | Counters             |
| Strathfield                                 | 267,866            |                | 267,866           | Counters             |
| Sutherland                                  | 911,013            |                | 911,013           | Counters             |
| Sydney                                      | 1,030,513          |                | 1,030,513         | Counters             |
| Tenterfield                                 | 24,184             |                | 24,184            | Sampling             |
| Upper Hunter - Muswellbrook                 | 103,864            |                | 103,864           | Counters             |
| Upper Hunter Shire                          | 58,333             |                | 58,333            | Sampling             |
| Upper Lachlan                               | 37,774             |                | 37,774            | Counters             |
| Waverley                                    | 562,023            |                | 562,023           | Counters             |
| Wentworth                                   | 15,630             |                | 15,630            | Counters             |
| Western Riverina                            | 246,180            |                | 246,180           | Counters             |
| Willoughby                                  | 740,716            |                | 740,716           | Counters             |
| Wingecarribee                               | 181,452            | 2,495          | 183,947           | Counters             |
| Wollondilly                                 | 63,527             | 9,128          | 72,655            | Sampling             |
| Wollongong                                  | 790,619            |                | 790,619           | Counters             |
| Woollahra                                   | 736,891            |                | 736,891           | Counters             |
| Yass Valley                                 | 57,101             | 1,088          | 58,189            | Counters             |
| <i>* Libraries (central &amp; branches)</i> |                    |                |                   |                      |
| <b>NSW Median</b>                           | <b>250,126</b>     | <b>4,958</b>   | <b>250,126</b>    |                      |
| <b>NSW Average</b>                          | <b>392,243</b>     | <b>8,287</b>   | <b>393,732</b>    |                      |
| <b>NSW Total</b>                            | <b>34,909,595</b>  | <b>132,591</b> | <b>35,042,186</b> |                      |

**TABLE 20 - INTERNET ACCESS FOR THE PUBLIC 2016/17**

|                      | <b>No. of Internet Access<br/>Terminals</b> | <b>No. of Internet Access<br/>bookings</b> | <b>No. of Wireless Access<br/>Bookings</b> |
|----------------------|---|--|--|
| Albury               | 32  | 48,406                                     | 45,630 *                                   |
| Armidale Regional    | 15  | 9,884                                      | 19,314 *                                   |
| Balranald            | 3   |  |  |
| Bathurst             | 12  | 16,170                                     | 20,958                                     |
| Bayside              | 57  | 49,283                                     | 17,233 *                                   |
| Bega Valley          | 34  | 17,917                                     | 256,651 *                                  |
| Berrigan             | 19  | 4,423                                      | 4,451 *                                    |
| Big Sky              | 24  | 11,568                                     | 13,437 *                                   |
| Blacktown            | 124   | 176,961                                    | 368,811 *                                  |
| Blue Mountains       | 31  | 39,968                                     | 44,816 *                                   |
| Bourke               | 3   | 1,497                                      | 227 *                                      |
| Broken Hill          | 12  | 9,851                                      | 3,432 *                                    |
| Burwood              | 30  | 36,207                                     | 62,317 *                                   |
| Camden               | 21  | 24,414                                     | 43,477 *                                   |
| Campbelltown         | 71  | 94,166                                     | 83,559 *                                   |
| Canada Bay           | 57  | 46,748                                     | 95,505                                     |
| Canterbury-Bankstown | 119   | 157,221                                    | 343,806 *                                  |
| Central Coast        | 78  | 97,352                                     | 212,554 *                                  |
| Central Murray       | 7   | 4,949                                      | 16,227 *                                   |
| Central Northern     | 95  | 60,586                                     | 50,865 *                                   |
| Central West         | 35  | 19,277                                     | 29,428                                     |
| Cessnock             | 20  | 20,539                                     | 16,448 *                                   |
| Clarence             | 50  | 51,742                                     | 56,090 *                                   |
| Cobar                | 10  | 4,241                                      | 1,162 *                                    |
| Coffs Harbour        | 20  | 39,653                                     | 35,812 *                                   |
| Cumberland           | 83  | 141,074                                    | 170,703 *                                  |
| Eurobodalla          | 19  | 24,140                                     | 24,103 *                                   |
| Fairfield            | 90  | 118,072                                    | 326,636                                    |
| Georges River        | 66  | 120,376                                    | 298,046 *                                  |
| Glen Innes Severn    | 20  | 23,345                                     | 5,790 *                                    |
| Goulburn Mulwaree    | 14  | 21,467                                     | 26,270 *                                   |
| Grenfell             | 3   |  | 12   |
| Gunnedah             | 7   | 5,657                                      | 1,800                                      |
| Hawkesbury           | 37  | 37,967                                     | 17,266                                     |
| Hills, The           | 36  | 38,861                                     | 306,979 *                                  |
| Hilltops             | 18  | 3,708                                      | 1,513 *                                    |
| Hornsby              | 40  | 69,874                                     | 198,481 *                                  |
| Inner West           | 69  | 130,240                                    | 180,146 *                                  |
| Inverell             | 16  | 11,948                                     | 8,226 *                                    |
| Kempsey              | 15  | 12,174                                     | 17,613                                     |
| Kiama                | 24  | 7,650                                      | 1,106 **                                   |
| Ku-Ring-Gai          | 17  | 26,385                                     | 166,670 *                                  |
| Lachlan              | 12  | 6,434                                      | 1,077 *                                    |
| Lake Macquarie       | 64  |  |  |
| Lane Cove            | 21  | 8,085                                      | 138,736 *                                  |
| Leeton               | 10  | 4,421                                      |  |
| Lithgow              | 25  | 24,712                                     | 13,480 *                                   |

\*\* Figures are for Gerrigong only, supplied by NSW.net

**TABLE 20 - INTERNET ACCESS FOR THE PUBLIC 2016/17**

|                             | <b>No. of Internet Access<br/>Terminals</b> | <b>No. of Internet Access<br/>bookings</b> | <b>No. of Wireless Access<br/>Bookings</b> |
|-----------------------------|---|--|--|
| Liverpool                   | 107   | 140,712                                    | 223,842 *                                  |
| Macquarie                   | 43  | 41,949                                     | 41,842 *                                   |
| Maitland                    | 38  | 49,064                                     | 25,390                                     |
| Midcoast                    | 55  | 43,289                                     | 48,738                                     |
| Mid-Western                 | 12  | 16,861                                     | 23,790 *                                   |
| Mosman                      | 19  | 11,592                                     | 71,996 *                                   |
| Murray River                | 2   | 270  | 710 *                                      |
| Nambucca                    | 9   | 8,819                                      | 3,011 *                                    |
| Newcastle                   | 98  | 94,644                                     | 99,817 *                                   |
| North Sydney                | 33  |  | 91,146 *                                   |
| North Western               | 21  | 14,400                                     | 54,117 *                                   |
| Northern Beaches            | 83  | 151,558                                    | 735,789 *                                  |
| Oberon                      | 6   | 2,638                                      | 622 *                                      |
| Parkes                      | 12  | 7,246                                      | 10,042 *                                   |
| Parramatta (City of)        | 60  | 106,892                                    |  |
| Penrith                     | 43  |  | 105,411 *                                  |
| Port Macquarie-Hastings     | 43  | 40,334                                     | 44,579 *                                   |
| Queanbeyan-Palerang         | 25  | 19,894                                     | 10,249                                     |
| Randwick                    | 56  | 132,366                                    | 266,555 *                                  |
| Richmond-Tweed              | 78  | 120,439                                    | 154,870 *                                  |
| Richmond-Upper Clarence     | 22  | 17,509                                     | 20,767                                     |
| Riverina                    | 109   | 80,465                                     | 96,087                                     |
| Ryde                        | 69  | 84,421                                     | 297,544 *                                  |
| Shellharbour                | 21  | 18,478                                     | 19,403 *                                   |
| Shoalhaven                  | 26  | 39,474                                     | 99,428                                     |
| Singleton                   | 14  | 15,454                                     | 13,270 *                                   |
| Snowy Monaro                | 13  |  | 7,692 *                                    |
| Strathfield                 | 18  | 26,886                                     | 124,599 *                                  |
| Sutherland                  | 33  | 104,949                                    | 118,849                                    |
| Sydney                      | 188   | 153,204                                    | 351,504 *                                  |
| Tenterfield                 | 11  | 5,590                                      | 2,266 *                                    |
| Upper Hunter - Muswellbrook | 23  | 10,351                                     | 23,860 *                                   |
| Upper Hunter Shire          | 16  | 2,868                                      | 2,925 *                                    |
| Upper Lachlan               | 20  | 7,441                                      | 5,249 *                                    |
| Waverley                    | 24  | 50,250                                     |  |
| Wentworth                   | 11  | 4,234                                      | 3,288                                      |
| Western Riverina            | 50  | 21,973                                     | 43,455 *                                   |
| Willoughby                  | 57  | 68,427                                     | 252,160                                    |
| Wingecarribee               | 22  | 16,786                                     | 11,973                                     |
| Wollondilly                 | 12  | 5,106                                      |  |
| Wollongong                  | 94  | 105,652                                    | 96,954 *                                   |
| Woollahra                   | 50  | 39,347                                     | 261,661                                    |
| Yass Valley                 | 8   | 9,050                                      | 2,772                                      |
| <b>NSW Median</b>           | <b>24</b>                                   | <b>24,277</b>                              | <b>38,827</b>                              |
| <b>NSW Average</b>          | <b>38</b>                                   | <b>44,887</b>                              | <b>90,656</b>                              |
| <b>NSW Total</b>            | <b>3,439</b>                                | <b>3,770,495</b>                           | <b>7,615,085</b>                           |

*There are different reporting methods used for calculating Wi-Fi sessions. Figures marked with \* have been provided by the State Library's NSW.net service.*

**TABLE 21 - TOTAL INFORMATION AND CUSTOMER SERVICE REQUESTS 2016/17**

The following statistics may not include data for all branches.

|                      | Information Requests | Customer Service Requests |
|----------------------|----------------------|---------------------------|
| Albury               | 45,545               | 5,562                     |
| Armidale Regional    |                      |                           |
| Balranald            |                      |                           |
| Bathurst             | 41,300               |                           |
| Bayside              | 82,576               | 99,814                    |
| Bega Valley          | 11,489               | 17,088                    |
| Berrigan             | 266                  | 400                       |
| Big Sky              |                      |                           |
| Blacktown            |                      |                           |
| Blue Mountains       | 42,198               | 61,854                    |
| Bourke               | 908                  | 542                       |
| Broken Hill          | 9,054                |                           |
| Burwood              | 16,535               | 51,844                    |
| Camden               | 26,494               |                           |
| Campbelltown         | 129,381              | 91,909                    |
| Canada Bay           | 14,812               | 69,251                    |
| Canterbury-Bankstown | 69,906               | 240,119                   |
| Central Coast        | 60,950               | 100,678                   |
| Central Murray       | 2,128                | 6,670                     |
| Central Northern     | 42,367               | 60,307                    |
| Central West         |                      |                           |
| Cessnock             | 47,075               |                           |
| Clarence             | 52,035               | 23,809                    |
| Cobar                | 7,321                | 7,300                     |
| Coffs Harbour        | 318                  | 182                       |
| Cumberland           |                      |                           |
| Eurobodalla          | 15,050               |                           |
| Fairfield            | 32,130               | 122,872                   |
| Georges River        | 145,576              | 94,516                    |
| Glen Innes Severn    |                      |                           |
| Goulburn Mulwaree    | 4,836                | 17,784                    |
| Grenfell             | 39                   |                           |
| Gunnedah             | 1,703                | 8,817                     |
| Hawkesbury           | 25,129               | 41,197                    |
| Hills, The           | 56,147               | 93,262                    |
| Hilltops             |                      |                           |
| Hornsby              | 48,011               | 142,115                   |
| Inner West           | 213,475              |                           |
| Inverell             | 2,692                | 6,448                     |
| Kempsey              | 23,328               | 61,284                    |
| Kiama                | 14,076               |                           |
| Ku-Ring-Gai          | 25,094               | 40,507                    |
| Lachlan              | 4,614                | 4,744                     |
| Lake Macquarie       | 82,446               | 114,946                   |
| Lane Cove            | 41,059               |                           |
| Leeton               | 1,557                | 5,775                     |
| Lithgow              | 12,324               | 42,380                    |



**TABLE 21 - TOTAL INFORMATION AND CUSTOMER SERVICE REQUESTS 2016/17**

The following statistics may not include data for all branches.

|                             | <b>Information Requests</b> | <b>Customer Service Requests</b> |
|-----------------------------|-----------------------------|----------------------------------|
| Liverpool                   | 10,648                      | 35,220                           |
| Macquarie                   | 21,518                      | 12,238                           |
| Maitland                    | 33,943                      | 77,844                           |
| Midcoast                    |                             |                                  |
| Mid-Western                 |                             |                                  |
| Mosman                      | 41,596                      | 25,100                           |
| Murray River                |                             |                                  |
| Nambucca                    | 10,556                      | 12,142                           |
| Newcastle                   | 97,029                      |                                  |
| North Sydney                | 23,058                      | 4,575                            |
| North Western               | 1,160                       |                                  |
| Northern Beaches            | 108,979                     | 203,463                          |
| Oberon                      |                             |                                  |
| Parkes                      | 2,520                       | 8,295                            |
| Parramatta (City of)        | 78,659                      | 213,027                          |
| Penrith                     | 51,379                      | 97,487                           |
| Port Macquarie-Hastings     | 53,660                      | 41,444                           |
| Queanbeyan-Palerang         | 15,148                      |                                  |
| Randwick                    | 47,153                      | 73,944                           |
| Richmond-Tweed              | 31,944                      | 56,060                           |
| Richmond-Upper Clarence     | 22,234                      | 22,234                           |
| Riverina                    | 74,360                      | 120,380                          |
| Ryde                        | 32,578                      | 161,408                          |
| Shellharbour                | 11,051                      | 1,241                            |
| Shoalhaven                  | 90,354                      |                                  |
| Singleton                   | 4,600                       | 11,083                           |
| Snowy Monaro                |                             |                                  |
| Strathfield                 |                             |                                  |
| Sutherland                  | 43,251                      | 696,072                          |
| Sydney                      | 291,300                     |                                  |
| Tenterfield                 | 2,983                       | 5,533                            |
| Upper Hunter - Muswellbrook | 16,732                      |                                  |
| Upper Hunter Shire          | 9,477                       |                                  |
| Upper Lachlan               | 1,850                       | 1,200                            |
| Waverley                    | 4,916                       | 11,722                           |
| Wentworth                   | 1,457                       |                                  |
| Western Riverina            | 4,160                       | 25,272                           |
| Willoughby                  | 26,728                      | 107,276                          |
| Wingecarribee               |                             |                                  |
| Wollondilly                 | 2,025                       | 15,877                           |
| Wollongong                  | 126,772                     | 126,772                          |
| Woollahra                   | 37,182                      | 85,033                           |
| Yass Valley                 | 2,340                       | 5,434                            |
| <b>NSW Total</b>            | <b>2,887,244</b>            | <b>3,891,352</b>                 |

**TABLE 22 - LIBRARY PROGRAMS 2016/17**

Total number of programs &amp; attendance offered by public libraries

|                      | <b>Programs</b> | <b>Attendance</b> |
|----------------------|-----------------|-------------------|
| Albury               | 1,782           | 46,805            |
| Armidale Regional    | 256             | 3,836             |
| Balranald            | 2               | 6                 |
| Bathurst             | 175             | 7,160             |
| Bayside              | 1,681           | 30,785            |
| Bega Valley          | 541             | 8,392             |
| Berrigan             | 331             | 2,443             |
| Big Sky              | 368             | 6,958             |
| Blacktown            | 2,193           | 62,011            |
| Blue Mountains       | 683             | 18,550            |
| Bourke               | 22              | 322               |
| Broken Hill          | 470             | 4,983             |
| Burwood              | 388             | 9,745             |
| Camden               | 1,439           | 34,919            |
| Campbelltown         | 740             | 14,476            |
| Canada Bay           | 709             | 21,484            |
| Canterbury-Bankstown | 4,004           | 50,487            |
| Central Coast        | 3,113           | 49,274            |
| Central Murray       | 320             | 4,227             |
| Central Northern     | 2,473           | 27,183            |
| Central West         | 399             | 5,816             |
| Cessnock             | 850             | 15,363            |
| Clarence             | 642             | 8,040             |
| Cobar                | 116             | 1,186             |
| Coffs Harbour        | 241             | 5,311             |
| Cumberland           | 4,303           | 42,354            |
| Eurobodalla          | 476             | 6,394             |
| Fairfield            | 2,630           | 46,824            |
| Georges River        | 1,736           | 47,847            |
| Glen Innes Severn    | 257             | 10,790            |
| Goulburn Mulwaree    | 477             | 14,196            |
| Grenfell             | 13              | 362               |
| Gunnedah             | 1,040           | 10,686            |
| Hawkesbury           | 568             | 10,694            |
| Hills, The           | 1,057           | 30,084            |
| Hilltops             | 320             | 3,732             |
| Hornsby              | 942             | 25,576            |
| Inner West           | 3,572           | 43,301            |
| Inverell             | 375             | 6,637             |
| Kempsey              | 122             | 3,228             |
| Kiama                | 140             | 5,122             |
| Ku-Ring-Gai          | 554             | 5,451             |
| Lachlan              | 449             | 2,747             |
| Lake Macquarie       | 2,716           | 40,760            |
| Lane Cove            | 897             | 25,205            |
| Leeton               | 301             | 5,322             |
| Lithgow              | 435             | 7,358             |

**TABLE 22 - LIBRARY PROGRAMS 2016/17**

Total number of programs &amp; attendance offered by public libraries

|                             | <b>Programs</b> | <b>Attendance</b> |
|-----------------------------|-----------------|-------------------|
| Liverpool                   | 1,140           | 19,365            |
| Macquarie                   | 1,412           | 22,337            |
| Maitland                    | 908             | 12,532            |
| Midcoast                    | 1,176           | 13,451            |
| Mid-Western                 | 528             | 5,273             |
| Mosman                      | 382             | 27,918            |
| Murray River                | 147             | 1,112             |
| Nambucca                    | 144             | 821               |
| Newcastle                   | 1,873           | 37,890            |
| North Sydney                | 517             | 11,706            |
| North Western               | 288             | 5,150             |
| Northern Beaches            | 2,370           | 87,011            |
| Oberon                      | 154             | 844               |
| Parkes                      | 352             | 10,170            |
| Parramatta (City of)        | 2,172           | 49,591            |
| Penrith                     | 345             | 13,002            |
| Port Macquarie-Hastings     | 333             | 9,402             |
| Queanbeyan-Palerang         | 466             | 7,014             |
| Randwick                    | 2,155           | 44,076            |
| Richmond-Tweed              | 2,982           | 34,576            |
| Richmond-Upper Clarence     | 795             | 9,733             |
| Riverina                    | 1,013           | 32,650            |
| Ryde                        | 1,829           | 55,278            |
| Shellharbour                | 836             | 11,990            |
| Shoalhaven                  | 726             | 10,728            |
| Singleton                   | 809             | 14,442            |
| Snowy Monaro                | 109             | 3,653             |
| Strathfield                 | 239             | 8,387             |
| Sutherland                  | 2,240           | 53,331            |
| Sydney                      | 1,246           | 36,724            |
| Tenterfield                 | 81              | 391               |
| Upper Hunter - Muswellbrook | 254             | 9,347             |
| Upper Hunter Shire          | 654             | 7,584             |
| Upper Lachlan               | 126             | 1,744             |
| Waverley                    | 1,009           | 19,396            |
| Wentworth                   | 499             | 3,897             |
| Western Riverina            | 627             | 17,701            |
| Willoughby                  | 830             | 18,194            |
| Wingecarribee               | 462             | 9,896             |
| Wollondilly                 | 339             | 10,709            |
| Wollongong                  | 1,892           | 54,004            |
| Woollahra                   | 700             | 18,657            |
| Yass Valley                 | 324             | 2,962             |
| <b>NSW Median</b>           | <b>561</b>      | <b>10,719</b>     |
| <b>NSW Average</b>          | <b>942</b>      | <b>18,434</b>     |
| <b>NSW Total</b>            | <b>84,801</b>   | <b>1,659,071</b>  |

**TABLE 23 - WEBSITE VISITS 2016/17**

Home page visits in 2016/17

|                      |         |                             |                   |
|----------------------|---------|-----------------------------|-------------------|
| Albury               | 54,844  | Liverpool                   | 280,256           |
| Armidale Regional    |         | Macquarie                   | 67,289            |
| Balranald            |         | Maitland                    | 156,097           |
| Bathurst             | 20,663  | Midcoast                    | 33,850            |
| Bayside              | 137,952 | Mid-Western                 | 54,289            |
| Bega Valley          |         | Mosman                      | 74,097            |
| Berrigan             | 3,173   | Murray River                |                   |
| Big Sky              | 25,033  | Nambucca                    | 5,986             |
| Blacktown            | 509,404 | Newcastle                   | 412,494           |
| Blue Mountains       | 156,326 | North Sydney                | 745,387           |
| Bourke               | 742     | North Western               |                   |
| Broken Hill          | 12,050  | Northern Beaches            | 345,201           |
| Burwood              | 162,187 | Oberon                      | 1,755             |
| Camden               | 186,160 | Parkes                      |                   |
| Campbelltown         | 121,384 | Parramatta (City of)        | 2,581,903         |
| Canada Bay           | 80,126  | Penrith                     | 46,458            |
| Canterbury-Bankstown | 523,646 | Port Macquarie-Hastings     | 65,423            |
| Central Coast        | 283,856 | Queanbeyan-Palerang         | 45,798            |
| Central Murray       | 15,049  | Randwick                    | 471,526           |
| Central Northern     | 78,880  | Richmond-Tweed              | 186,099           |
| Central West         | 81,435  | Richmond-Upper Clarence     | 13,085            |
| Cessnock             | 13,032  | Riverina                    | 44,256            |
| Clarence             | 90,483  | Ryde                        | 178,894           |
| Cobar                | 577     | Shellharbour                | 121,961           |
| Coffs Harbour        | 157,893 | Shoalhaven                  | 174,440           |
| Cumberland           |         | Singleton                   | 31,674            |
| Eurobodalla          | 19,106  | Snowy Monaro                | 39,000            |
| Fairfield            | 92,731  | Strathfield                 | 79,033            |
| Georges River        | 751,278 | Sutherland                  | 339,250           |
| Glen Innes Severn    |         | Sydney                      | 643,517           |
| Goulburn Mulwaree    | 89,661  | Tenterfield                 | 44,868            |
| Grenfell             |         | Upper Hunter - Muswellbrook | 49,877            |
| Gunnedah             | 703     | Upper Hunter Shire          | 49,877            |
| Hawkesbury           | 40,365  | Upper Lachlan               | 89,561            |
| Hills, The           | 111,517 | Waverley                    | 150,671           |
| Hilltops             | 30,868  | Wentworth                   |                   |
| Hornsby              | 317,862 | Western Riverina            | 33,497            |
| Inner West           |         | Willoughby                  | 318,047           |
| Inverell             | 20,000  | Wingecarribee               | 48,867            |
| Kempsey              | 72,650  | Wollondilly                 | 16,544            |
| Kiama                | 100,298 | Wollongong                  | 206,662           |
| Ku-Ring-Gai          | 91,433  | Woollahra                   | 61,653            |
| Lachlan              | 550     | Yass Valley                 | 92,723            |
| Lake Macquarie       | 284,298 |                             |                   |
| Lane Cove            | 39,836  | <b>NSW Median</b>           | <b>78,880</b>     |
| Leeton               | 8,057   | <b>NSW Average</b>          | <b>167,585</b>    |
| Lithgow              | 51,244  | <b>NSW Total</b>            | <b>13,239,217</b> |